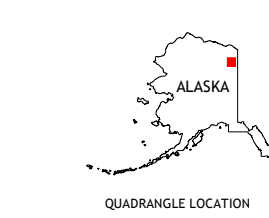
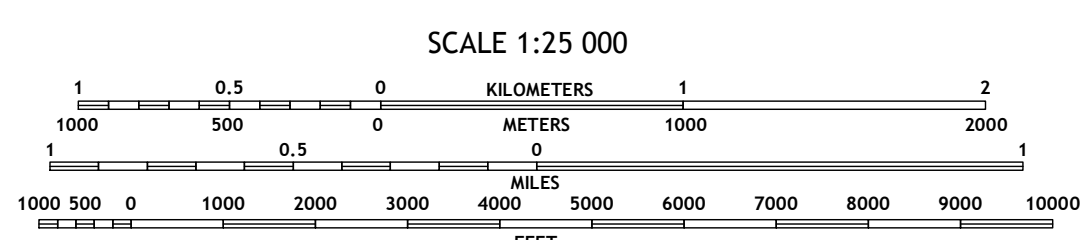
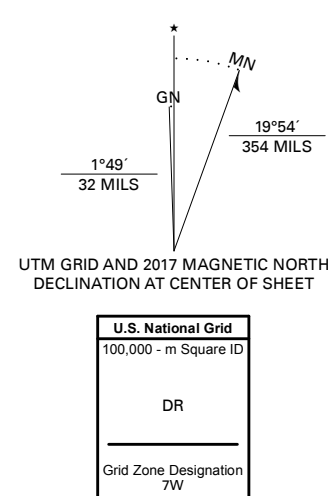


Produced by the United States Geological Survey
North American Datum of 1983 (NAD83)
World Geodetic System of 1984 (WGS84). Projection and
1 000-meter grid/Universal Transverse Mercator, Zone 7W
This map is not a legal document. Boundaries may be
generalized for this map scale. Private lands within government
reservations may not be shown. Obtain permission before
entering private lands.

Imagery	SPOT	©	June 2010
Roads	Alaska Dept. of Transportation	Not Available	
Names	GNS	1981	
Hydrography	National Hydrography Dataset	2001 - 2018	
Contours	National Elevation Dataset	2018	
Boundaries	Multiple sources	see metadata file	2015
Public Land Survey System	BLM	2008	
Wetlands	FWS National Wetlands Inventory	Not Available	



1	2	3
4	5	6
7	8	

ADJOINING QUADRANGLES

ROAD CLASSIFICATION

- Expressway
- Secondary Hwy
- Ramp
- Local Connector
- Local Road
- 4WD
- US Route
- State Route

1 Table Mountain B-4 NW
2 Table Mountain B-4 NE
3 Table Mountain B-3 NW
4 Table Mountain B-4 SW
5 Table Mountain B-3 SW
6 Table Mountain A-4 NW
7 Table Mountain A-4 NE
8 Table Mountain A-3 NW

TABLE MOUNTAIN B-4 SE, AK
2018

