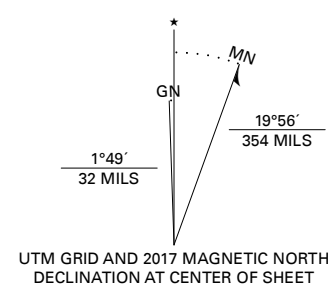


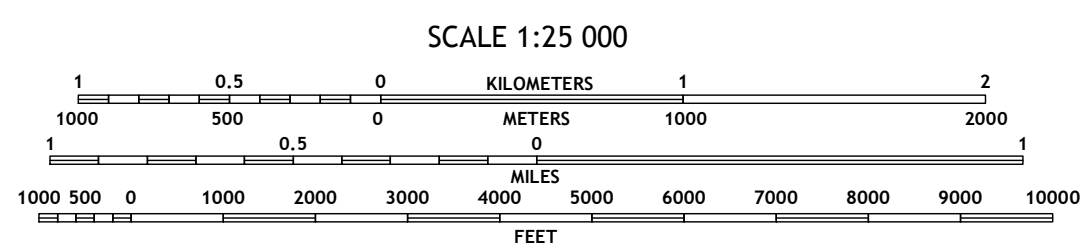
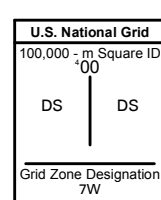
Produced by the United States Geological Survey

North American Datum of 1983 (NAD83) World Geodetic System of 1984 (WGS84). Projection and 1 000-meter grid/Universal Transverse Mercator, Zone 7W. This map is not a legal document. Boundaries may be generalized for this map scale. Private lands within government reservations may not be shown. Obtain permission before entering private lands.

Imagery: SPOT, © June 2010  
Roads: Alaska Dept. of Transportation, Not Available  
Names: GNS, Not Available  
Hydrography: National Hydrography Dataset, 2001 - 2018  
Contours: National Elevation Dataset, 2018  
Boundaries: Multiple sources; see metadata file  
Public Land Survey System: BLM, 2008  
Wetlands: FWS National Wetlands Inventory, Not Available



UTM GRID AND 2017 MAGNETIC NORTH DECLINATION AT CENTER OF SHEET



CONTOUR INTERVAL 40 FEET NORTH AMERICAN VERTICAL DATUM OF 1988

This map was produced to conform with the National Geospatial Program US Topo Product Standard, 2011. A metadata file associated with this product is draft version 0.6.17



QUADRANGLE LOCATION

ADJOINING QUADRANGLES table with 8 cells containing adjacent quadrangle identifiers.

ROAD CLASSIFICATION legend table with symbols for Expressway, Secondary Hwy, Ramp, Interstate Route, US Route, State Route, Local Connector, Local Road, and 4WD.

