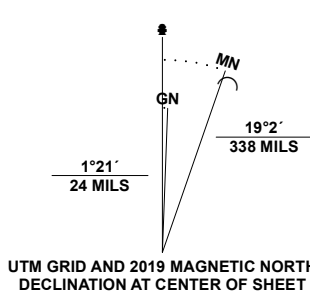


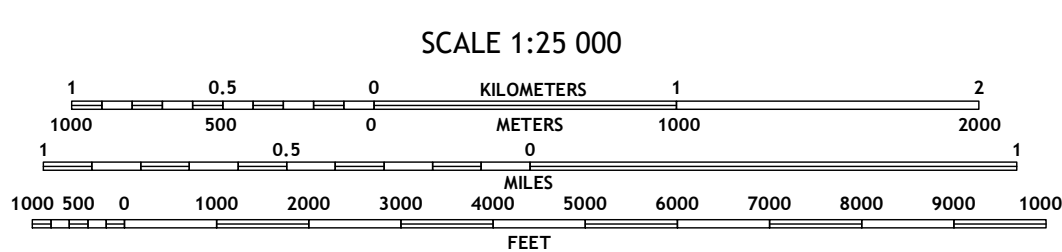

Produced by the United States Geological Survey
North American Datum of 1983 (NAD83)
World Geodetic System of 1984 (WGS84). Projection and
1 000-meter grid: Universal Transverse Mercator, Zone 8V

This map is not a legal document. Boundaries may be
generalized for this map scale. Private lands within government
reservations may not be shown. Obtain permission before
entering private lands.

Imagery.....SPOT, © August 2019 - August 2019
Roads..... Alaska Dept. of Transportation, Not Available
Roads within US Forest Service Lands..... FSTopo Data
with limited Forest Service updates, Not Available
Names..... GNIS, 1981 - 2024
Hydrography..... National Hydrography Dataset, 2002 - 2018
Contours..... National Elevation Dataset, 2016
Boundaries..... Multiple sources: see metadata file 2017 - 2024
Public Land Survey System..... BLM, 2008
Wetlands..... FWS National Wetlands Inventory 1979



UTM GRID AND 2019 MAGNETIC NORTH
DECLINATION AT CENTER OF SHEET



CONTOUR INTERVAL 80 FEET
NORTH AMERICAN VERTICAL DATUM OF 1988
This map was produced to conform with the
National Geospatial Program US Topo Product Standard.

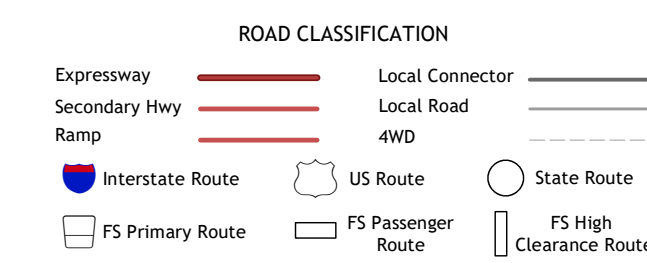


QUADRANGLE LOCATION

1	2	3
4	5	6
7	8	9

ADJOINING QUADRANGLES

- Taku River B-5 SW
- Taku River B-5 SE
- Taku River B-5 NE
- Taku River A-5 NW
- Taku River A-5 NE
- Taku River A-5 SW
- Taku River A-5 SE
- Taku River A-4 SW



Check with local Forest Service unit
for current travel conditions and restrictions.

TAKU RIVER A-5 NE, AK
2021

