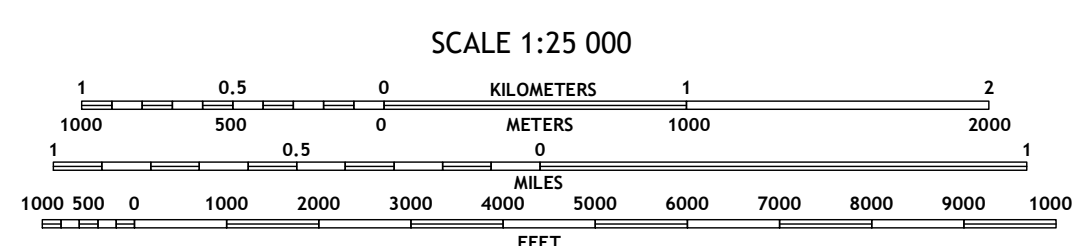



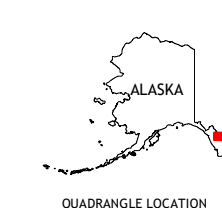
Produced by the United States Geological Survey
North American Datum of 1983 (NAD83)
World Geodetic System of 1984 (WGS84). Projection and
1 000-meter grid: Universal Transverse Mercator, Zone 8V

This map is not a legal document. Boundaries may be
generalized for this map scale. Private lands within government
reservations may not be shown. Obtain permission before
entering private lands.

Imagery.....SPOT, © July 2011 - September 2018
Roads.....Alaska Dept. of Transportation, Not Available
Roads within US Forest Service Lands.....FSTopo Data
Names.....GNIS, 1981 - 2018
Hydrography.....National Hydrography Dataset, 2002 - 2018
Contours.....National Elevation Dataset, 2016
Boundaries.....Multiple sources; see metadata file 2017
Public Land Survey System.....BLM, 2008
Wetlands.....National Wetlands Inventory 1979



CONTOUR INTERVAL 80 FEET
NORTH AMERICAN VERTICAL DATUM OF 1988
This map was produced to conform with the
National Geospatial Program US Topo Product Standard.



1	2	3
4	5	6
7	8	

ADJOINING QUADRANGLES

- 1 Taku River A-6 NW
- 2 Taku River A-6 NE
- 3 Taku River A-5 NW
- 4 Taku River A-5 SW
- 5 Taku River A-5 SE
- 6 Sundum D-6 NW
- 7 Sundum D-6 NE
- 8 Sundum D-5 NW

ROAD CLASSIFICATION

Expressway	Local Connector
Secondary Hwy	Local Road
Ramp	4WD
Interstate Route	US Route
FS Primary Route	FS Passenger Route
	FS High Route
	Clearance Route

Check with local Forest Service unit
for current travel conditions and restrictions.

TAKU RIVER A-6 SE, AK
2021

