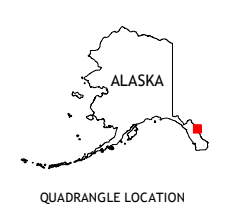
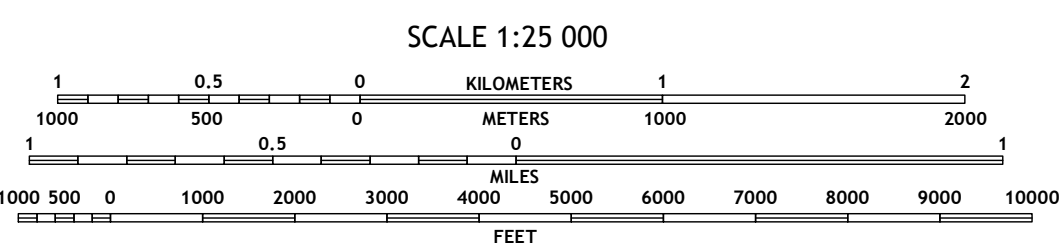
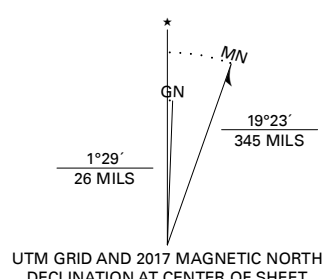


Produced by the United States Geological Survey  
North American Datum of 1983 (NAD83)  
World Geodetic System of 1984 (WGS84) Projection and  
1 000-meter grid: Universal Transverse Mercator, Zone 8V

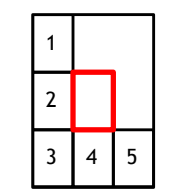
This map is not a legal document. Boundaries may be generalized for this map scale. Private lands within government reservations may not be shown. Obtain permission before entering private lands.

Imagery	SPOT, © August 2007
Roads	Alaska Dept. of Transportation, Not Available
Roads within US Forest Service Lands	FSTopo Data
Names	Alaska Dept. of Transportation, Not Available
Hydrography	GNIS, 1981 - 2017
Contours	National Hydrography Dataset, 2011 - 2016
Boundaries	National Elevation Dataset, 2016
Boundaries	Multiple sources; see metadata file
Public Land Survey System	BLM, 2008
Wetlands	FWS National Wetlands Inventory Not Available



ROAD CLASSIFICATION	
Expressway	Local Connector
Secondary Hwy	Local Road
Ramp	4WD
Interstate Route	US Route
FS Primary Route	FS Passenger Route
	FS High Clearance Route
	State Route

Check with local Forest Service unit for current travel conditions and restrictions.



- 1 Taku River B-5 NE
- 2 Taku River B-5 SE
- 3 Taku River A-5 NE
- 4 Taku River A-4 NW
- 5 Taku River A-4 NE

TAKU RIVER B-5 OE E SW, AK, BC  
2017

