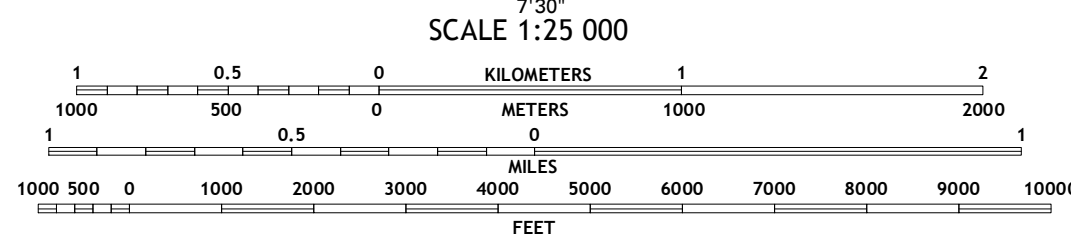
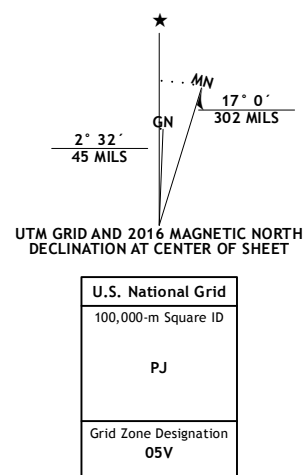


Produced by the United States Geological Survey
North American Datum of 1983 (NAD83)
Roads: Alaska Dept. of Transportation, 2014
World Geodetic System of 1984 (WGS84). Projection and
1 000-meter grid: Universal Transverse Mercator, Zone 05V
10 000-foot ticks: Alaska Coordinate System of 1983 (zone 4)

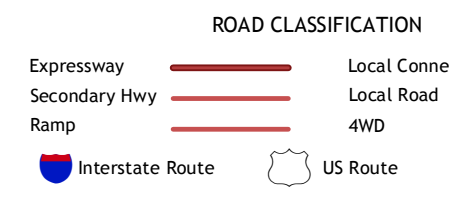
This map is not a legal document. Boundaries may be
generalized for this map scale. Private lands within government
reservations may not be shown. Obtain permission before
entering private lands.

Imagery: SPOT5, 2009 - 2015
Names: Alaska Dept. of Transportation, 2014
Hydrography: National Hydrography Dataset, 2010
Contours: National Elevation Dataset, 2013
Boundaries: Multiple sources; see metadata file, 1950 - 2016
Public Land Survey System: BLM, 2006 - 2008
Wetlands: FWS National Wetlands Inventory 1977 - 2014



CONTOUR INTERVAL 10 FEET
NORTH AMERICAN DATUM OF 1988

This map was produced to conform with the
National Geospatial Program US Topo Product Standard, 2011.
A metadata file associated with this product is draft version 0.6.18



1	2	3
4	5	6
7	8	9

ADJOINING QUADRANGLES:
1 Talkeetna (A-1) NW
2 Talkeetna (A-1) NE
3 Talkeetna Mountains (A-6) NW
4 Talkeetna (A-1) SW
5 Talkeetna Mountains (A-6) SW
6 Tynock (D-1) NW
7 Tynock (D-1) NE
8 and (D-1) NE
9 Anchorage (G-8) NE
and (D-8) NW

TALKEETNA A-1 SE, AK
2016

