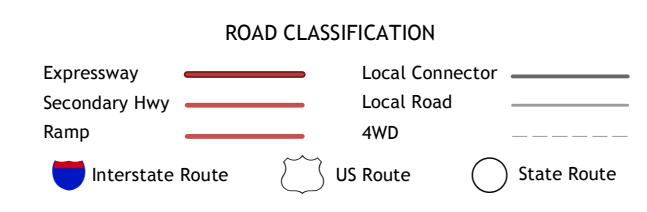
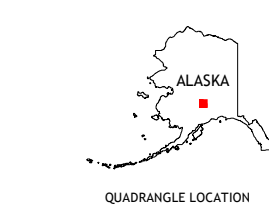
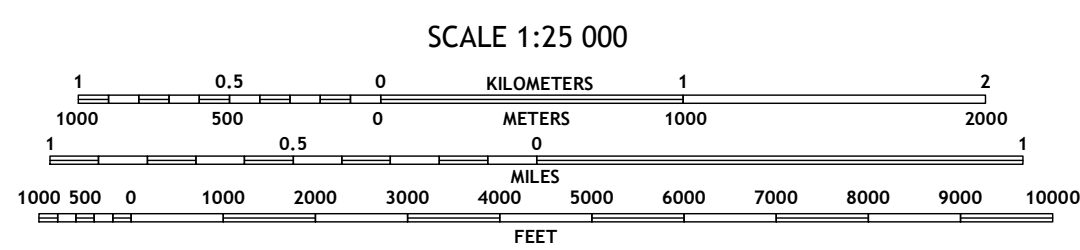
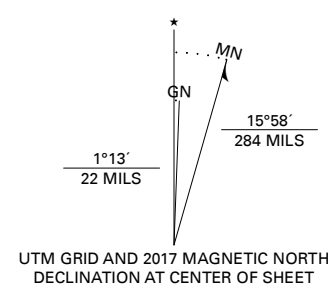


Produced by the United States Geological Survey  
North American Datum of 1983 (NAD83)  
World Geodetic System of 1984 (WGS84). Projection and  
1 000-meter grid/Universal Transverse Mercator, Zone 5V  
This map is not a legal document. Boundaries may be  
generalized for this map scale. Private lands within government  
reservations may not be shown. Obtain permission before  
entering private lands.

Imagery.....SPOT, © September 2010  
Roads.....Alaska Dept. of Transportation, Not Available  
Names.....GNIS, 1981 - 2017  
Hydrography.....National Hydrography Dataset, 2016  
Contours.....National Elevation Dataset, 2012  
Boundaries.....Multiple sources, see metadata file, 2014 - 2016  
Public Land Survey System.....BLM, 2008 - 2017  
Wetlands.....FWS National Wetlands Inventory, 1980



1	2	3
4	5	6
7	8	

ADJOINING QUADRANGLES

1 Talkeetna B-4 SW  
2 Talkeetna B-4 SE  
3 Talkeetna B-3 SW  
4 Talkeetna A-4 NW  
5 Talkeetna A-3 NW  
6 Talkeetna A-4 SW  
7 Talkeetna A-4 SE  
8 Talkeetna A-3 SW

TALKEETNA A-4 NE, AK  
2017

