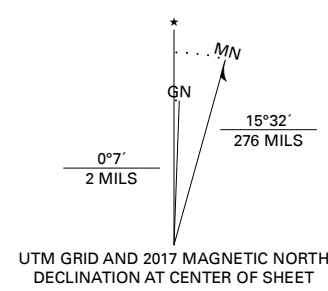


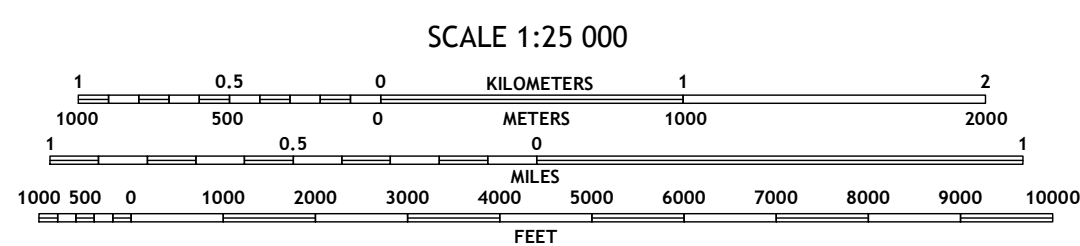

Produced by the United States Geological Survey

North American Datum of 1983 (NAD83) World Geodetic System of 1984 (WGS84) Projection and 1 000-meter grid/Universal Transverse Mercator, Zone 5V This map is not a legal document. Boundaries may be generalized for this map scale. Private lands within government reservations may not be shown. Obtain permission before entering private lands.

Imagery.....SPOT, © September 2009 Roads.....Alaska Dept. of Transportation, Not Available Names.....GNS, 1981 - 2017 Hydrography.....National Hydrography Dataset, 2002 - 2016 Contours.....National Elevation Dataset, 2012 Boundaries.....Multiple sources; see metadata file 2014 - 2016 Public Land Survey System.....BLM, 2008 - 2017 Wetlands.....FWS National Wetlands Inventory Not Available



UTM GRID AND 2017 MAGNETIC NORTH DECLINATION AT CENTER OF SHEET



CONTOUR INTERVAL 80 FEET NORTH AMERICAN VERTICAL DATUM OF 1983

This map was produced to conform with the National Geospatial Program US Topo Product Standard, 2011. A metadata file associated with this product is draft version 0.6.17



QUADRANGLE LOCATION

Table of adjoining quadrangles: 1 McGrath C-1 SE, 2 Talkeetna C-6 SW, 3 Talkeetna C-6 SE, 4 McGrath B-1 NE, 5 Talkeetna B-6 NE, 6 McGrath B-1 SE, 7 Talkeetna B-6 SW, 8 Talkeetna B-6 SE

ROAD CLASSIFICATION legend: Expressway, Secondary Hwy, Ramp, Interstate Route, Local Connector, Local Road, 4WD, US Route, State Route

TALKEETNA B-6 NW, AK

2017



NSN 1643016350224 USGS X 2 5 K 3 2 4 5 6 NGA REF. NO. J USGS X 2 5 K 3 2 4 5 6