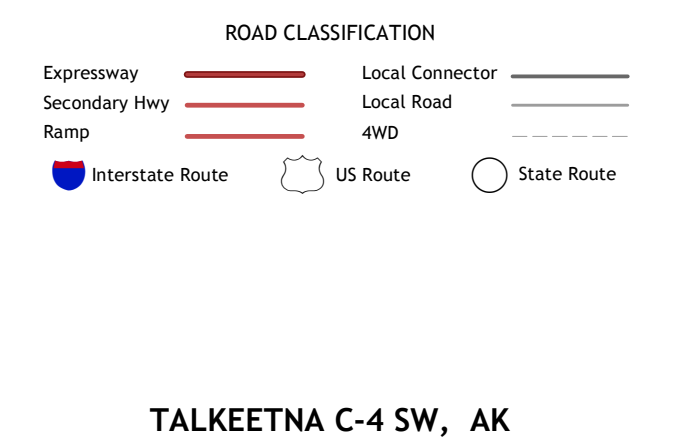
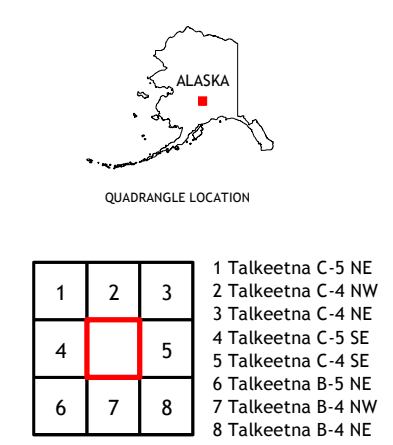
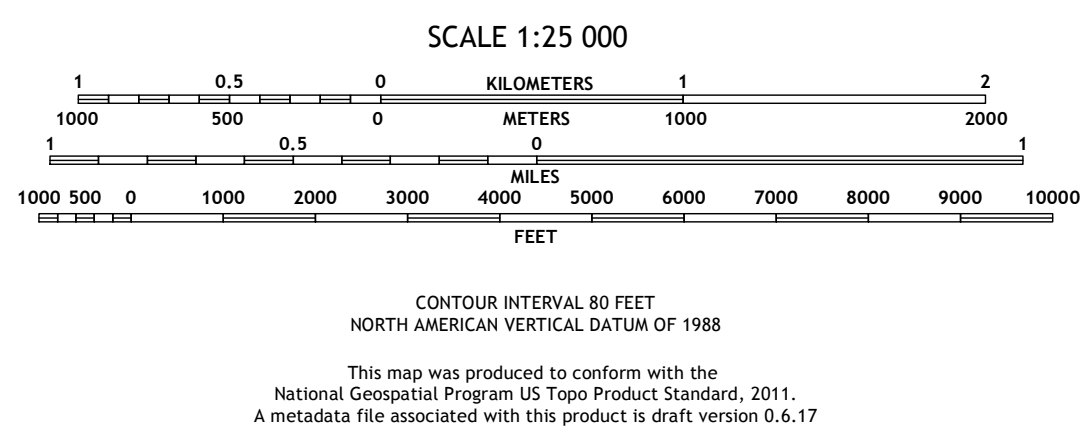
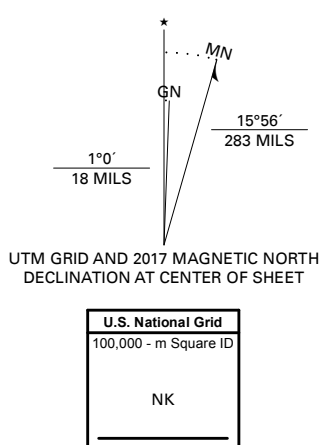


**Produced by the United States Geological Survey**  
 North American Datum of 1983 (NAD83)  
 World Geodetic System of 1984 (WGS84). Projection and  
 1 000-meter grid/Universal Transverse Mercator, Zone 5V  
 This map is not a legal document. Boundaries may be  
 generalized for this map scale. Private lands within government  
 reservations may not be shown. Obtain permission before  
 entering private lands.

Imagery.....SPOT, © September 2010  
 Roads.....Alaska Dept. of Transportation, Not Available  
 Names.....GNIS, 1981 - 2017  
 Hydrography.....National Hydrography Dataset, 2016  
 Contours.....National Elevation Dataset, 2012  
 Boundaries.....Multiple sources, see metadata file, 2014 - 2016  
 Public Land Survey System.....BLM, 2008 - 2017  
 Wetlands.....FWS National Wetlands Inventory 1980 - 1984



1	2	3
4	5	6
7	8	

ADJOINING QUADRANGLES

