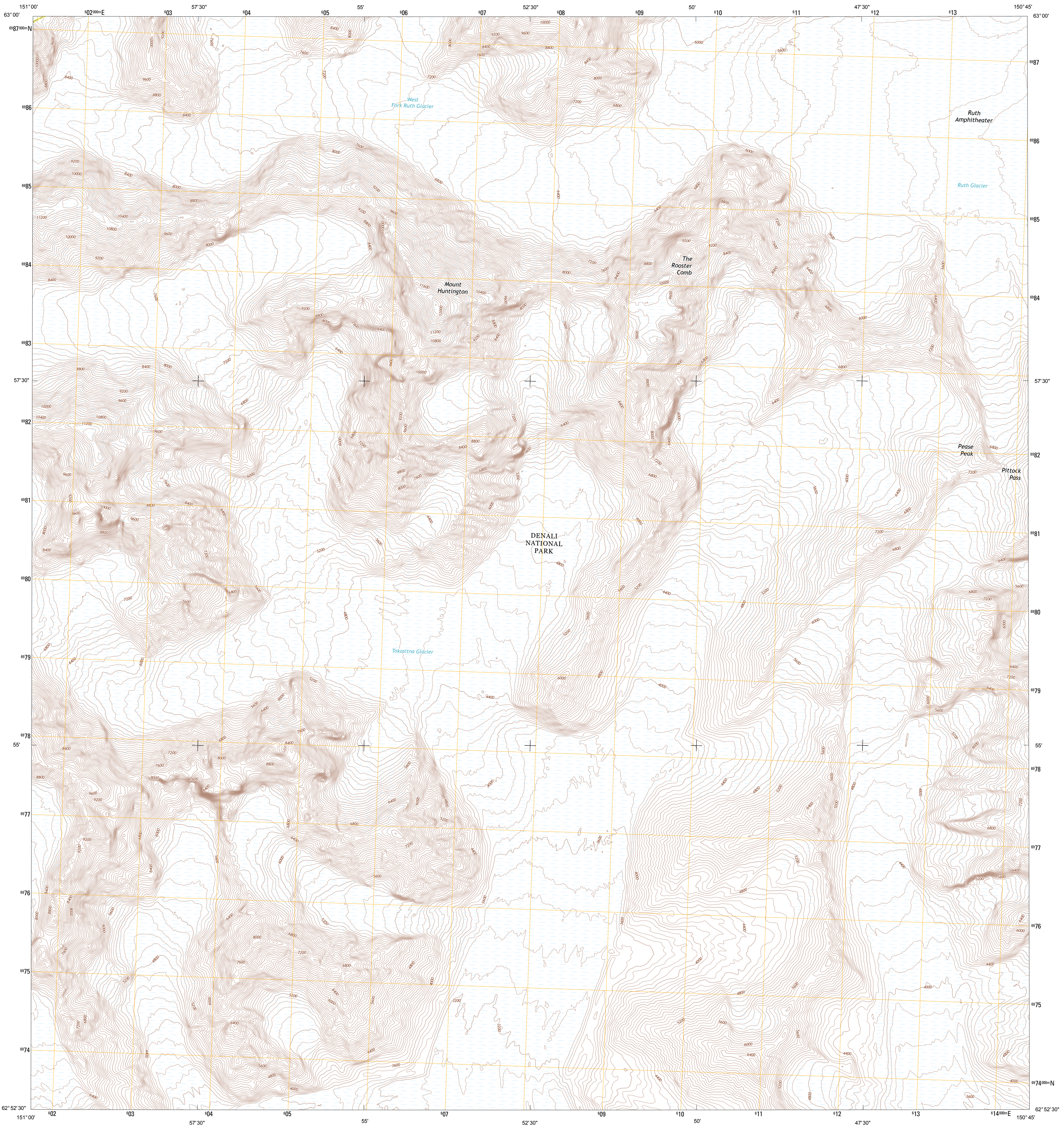




U.S. DEPARTMENT OF THE INTERIOR
U. S. GEOLOGICAL SURVEY

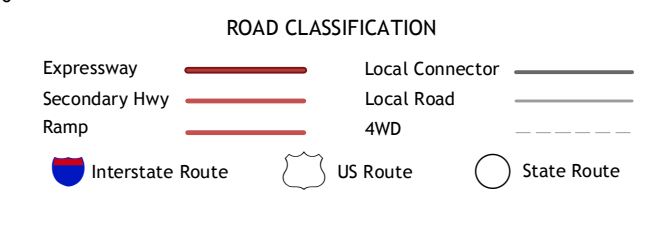
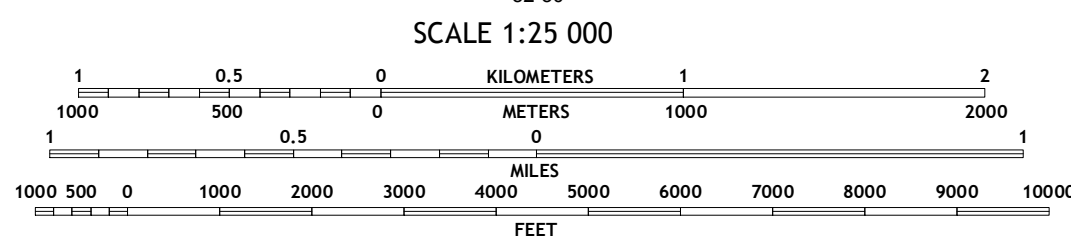
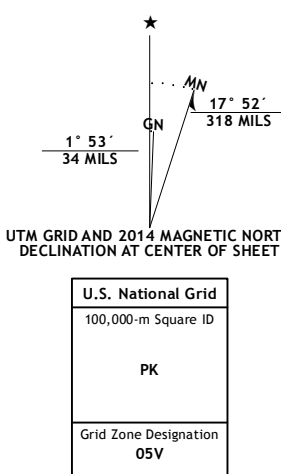


TALKEETNA D-2 NW QUADRANGLE
ALASKA
7.5-MINUTE SERIES



Produced by the United States Geological Survey
North American Datum of 1983 (NAD83)
World Geodetic System of 1984 (WGS84). Projection and
1 000-meter grid: Universal Transverse Mercator, Zone 5V

Imagery.....SPOT, ©2010
Roads.....©2006-2013 TomTom
Names.....GNIS, 2013
Hydrography.....National Hydrography Dataset, 2010
Contours.....National Elevation Dataset, 2012
Boundaries.....Census, IBWC, IBC, USGS, 1972 - 2012
Public Land Survey System.....BLM, 2006 - 2008



CONTOUR INTERVAL 80 FEET
NORTH AMERICAN DATUM OF 1988
This map was produced to conform with the
National Geospatial Program US Topo Product Standard, 2011.
A metadata file associated with this product is draft version 0.6.10

1	2	3
4	5	6
7	8	

ADJACENT QUADRANGLES

- 1 Mount McKinley (A-3) SE
- 2 Mount McKinley (A-2) SW
- 3 Mount McKinley (A-2) SE
- 4 Talkeetna (D-3) NE
- 5 Talkeetna (D-2) NE
- 6 Talkeetna (D-3) SE
- 7 Talkeetna (D-2) SW
- 8 Talkeetna (D-2) SE

TALKEETNA D-2 NW, AK
2014

