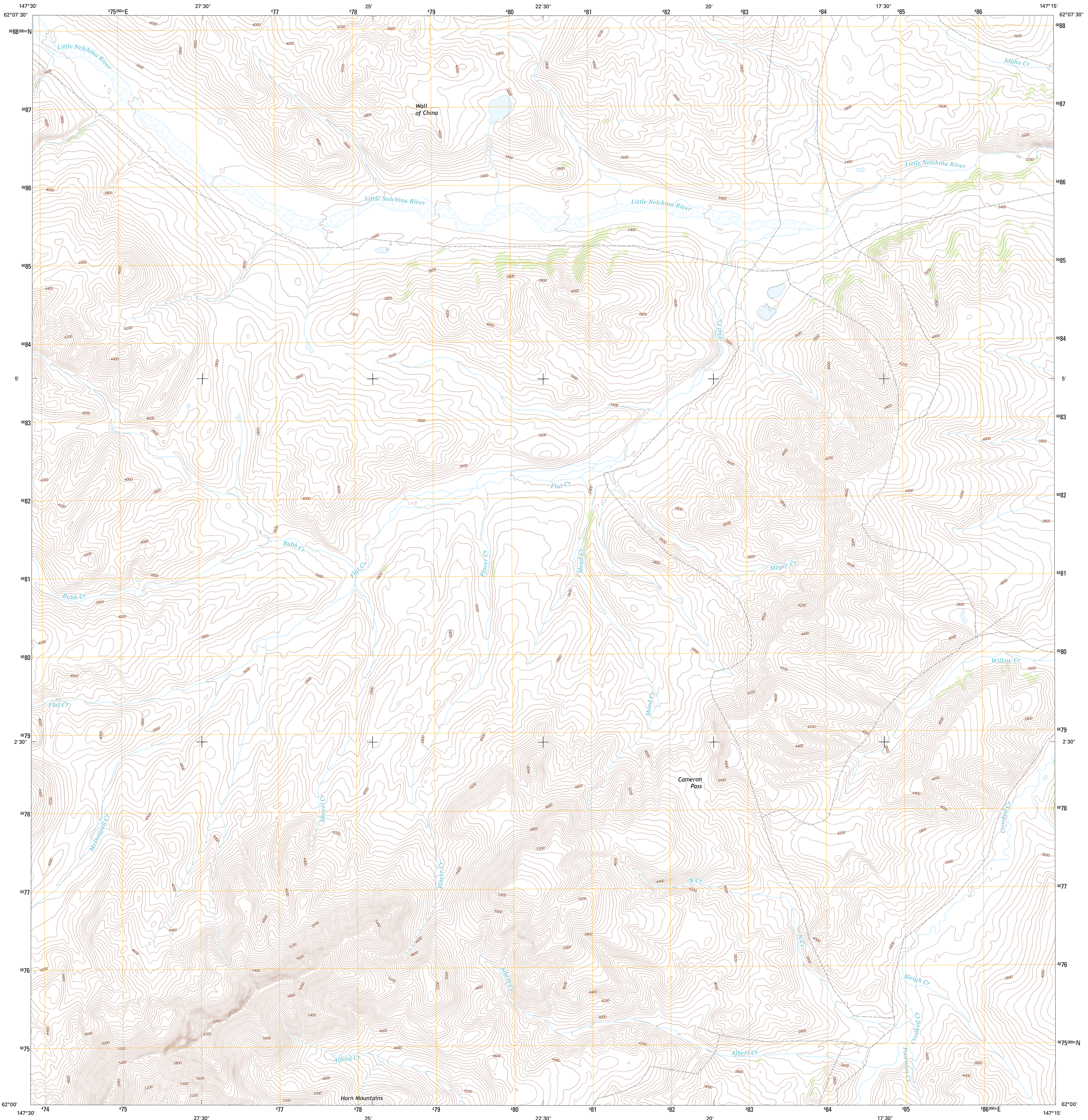




U.S. DEPARTMENT OF THE INTERIOR
U. S. GEOLOGICAL SURVEY

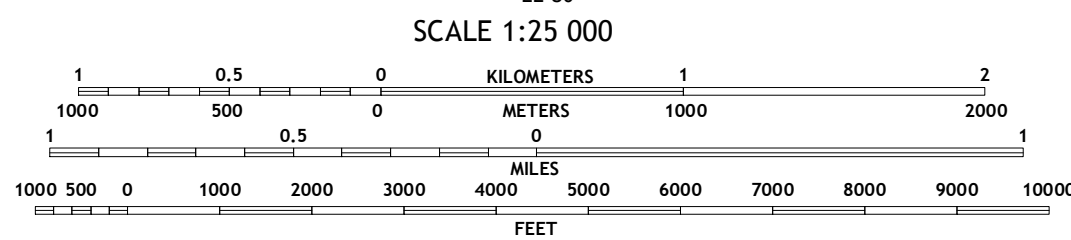
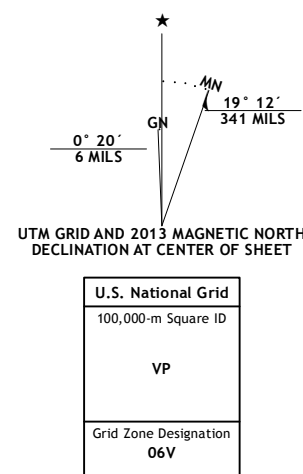


TALKEETNA MOUNTAINS A-1 SW QUADRANGLE
ALASKA
7.5-MINUTE SERIES



Produced by the United States Geological Survey
North American Datum of 1983 (NAD83)
World Geodetic System of 1984 (WGS84). Projection and
1 000-meter grid: Universal Transverse Mercator, Zone 06V

Imagery.....SPOT, ©2010 - 2011
Roads.....©2006-2013 TomTom
Names.....GNIS, 2013
Hydrography.....National Hydrography Dataset, 2010
Contours.....National Elevation Dataset, 2012
Boundaries.....Census, IBWC, IBC, USGS, 1972 - 2012
Public Land Survey System.....BLM, 2006 - 2008



CONTOUR INTERVAL: 40 FEET
NORTH AMERICAN VERTICAL DATUM OF 1988

This map was produced to conform with the
National Geospatial Program US Topo Product Standard, 2011.
A metadata file associated with this product is draft version 0.6.10

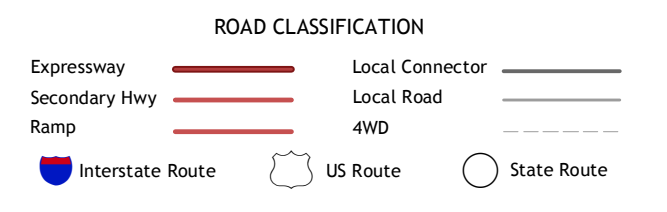


QUADRANGLE LOCATION

1	2	3
4	5	6
7	8	

ADJACENT QUADRANGLES

- 1 Talkeetna Mountains (A-2) NE
- 2 Talkeetna Mountains (A-1) NW
- 3 Talkeetna Mountains (A-1) NE
- 4 Talkeetna Mountains (A-2) SE
- 5 Talkeetna Mountains (A-1) SE
- 6 Anchorage (D-2) NE and (D-2) NW
- 7 Anchorage (D-2) NE and (D-1) NW
- 8 Anchorage (D-1) NE and (D-1) NW



TALKEETNA MOUNTAINS A-1 SW, AK
2013



NSN 7560-01-000-0000
NGA REF NO. USGS X-5-K-3-4-9-6