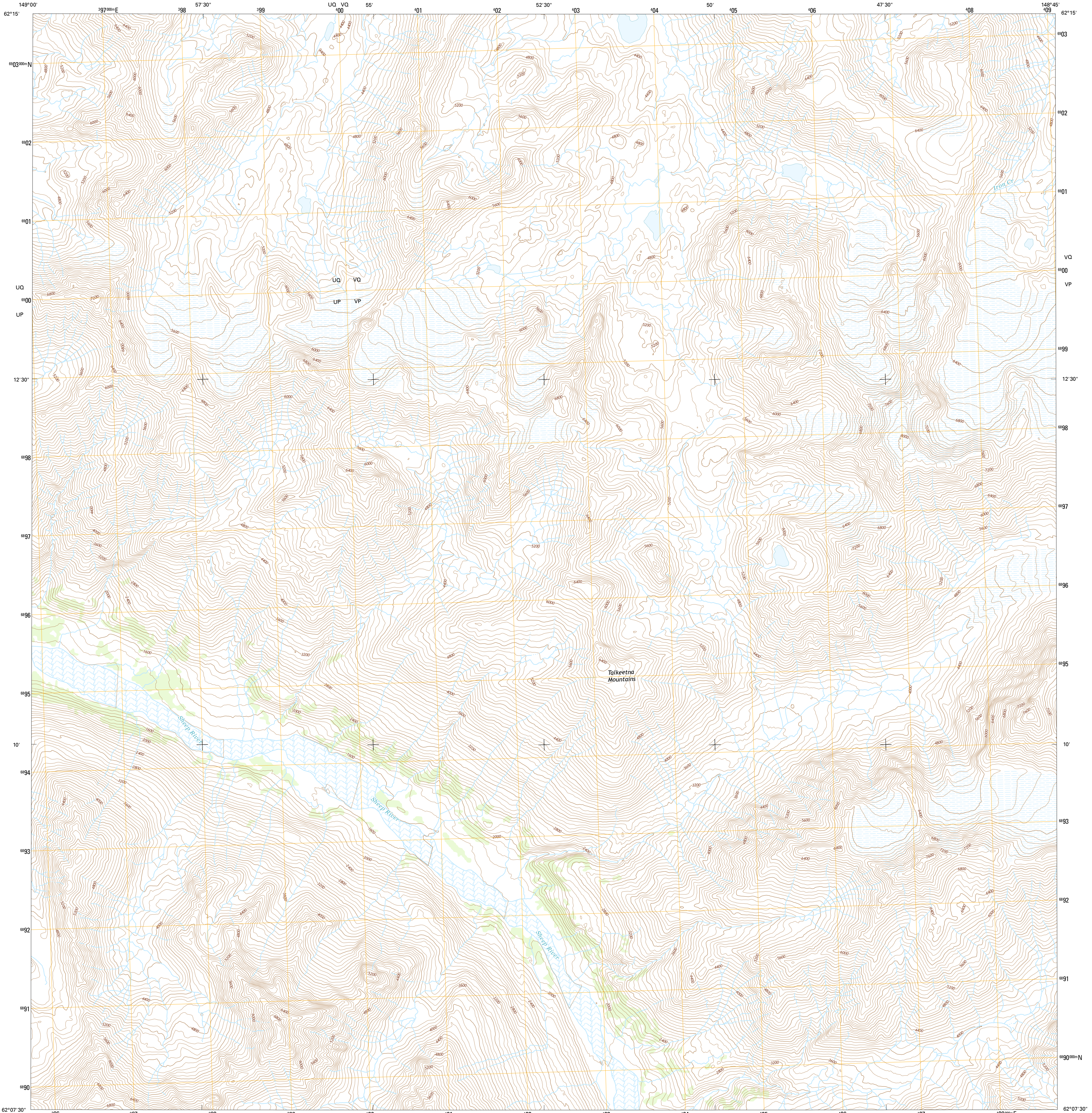




U.S. DEPARTMENT OF THE INTERIOR
U.S. GEOLOGICAL SURVEY



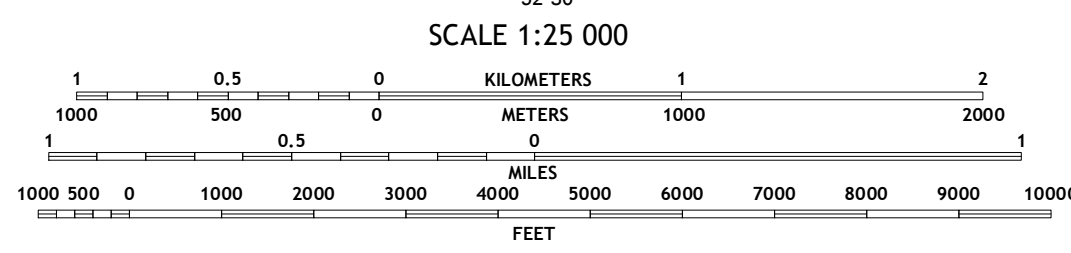
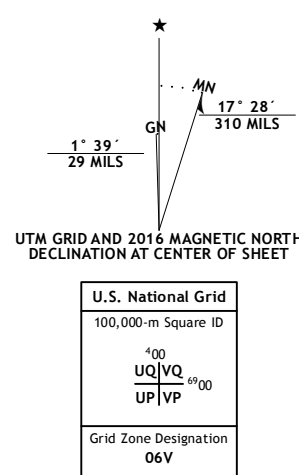
TALKEETNA MOUNTAINS A-4 NW QUADRANGLE
ALASKA-MATANUSKA-SUSITNA BOROUGH
7.5-MINUTE SERIES



Produced by the United States Geological Survey
North American Datum of 1983 (NAD83)
World Geodetic System of 1984 (WGS84). Projection and
1 000-meter grid: Universal Transverse Mercator, Zone 06V
10 000-foot ticks: Alaska Coordinate System of 1983 (zone 4)

This map is not a legal document. Boundaries may be
generalized for this map scale. Private lands within government
reservations may not be shown. Obtain permission before
entering private lands.

Imagery.....SPOTD, 2009 - 2015
Roads.....Alaska Dept. of Transportation, 2014
Names.....GNIS, 2016
Hydrography.....National Hydrography Dataset, 2012
Contours.....National Elevation Dataset, 2012
Boundaries.....Multiple sources; see metadata file, 1950 - 2016
Public Land Survey System.....BLM, 2006 - 2008
Wetlands.....FWS National Wetlands Inventory 1977 - 2014



CONTOUR INTERVAL 80 FEET
NORTH AMERICAN DATUM OF 1988
This map was produced to conform with the
National Geospatial Program US Topo Product Standard, 2011.
A metadata file associated with this product is draft version 0.6.18



QUADRANGLE LOCATION

ROAD CLASSIFICATION

Expressway	Local Connector
Secondary Hwy	Local Road
Ramp	4WD
Interstate Route	US Route
	State Route

1	2	3	1 Talkeetna Mountains (B-5) SE
4	5	6	2 Talkeetna Mountains (B-4) SW
7	8	7	3 Talkeetna Mountains (B-4) SE
		8	4 Talkeetna Mountains (A-5) NE
			5 Talkeetna Mountains (A-4) NE
			6 Talkeetna Mountains (A-5) SE
			7 Talkeetna Mountains (A-4) SE
			8 Talkeetna Mountains (A-4) SW
			9 Talkeetna Mountains (A-4) SE

ADJOINING QUADRANGLES

TALKEETNA MOUNTAINS A-4 NW, AK
2016



NSN 7 16 4 3 0 1 6 2 9 5 0 3 3 4 7 1 4
NGA REF NO. U.S.G.S.X.K.3.3.4.7.1.4