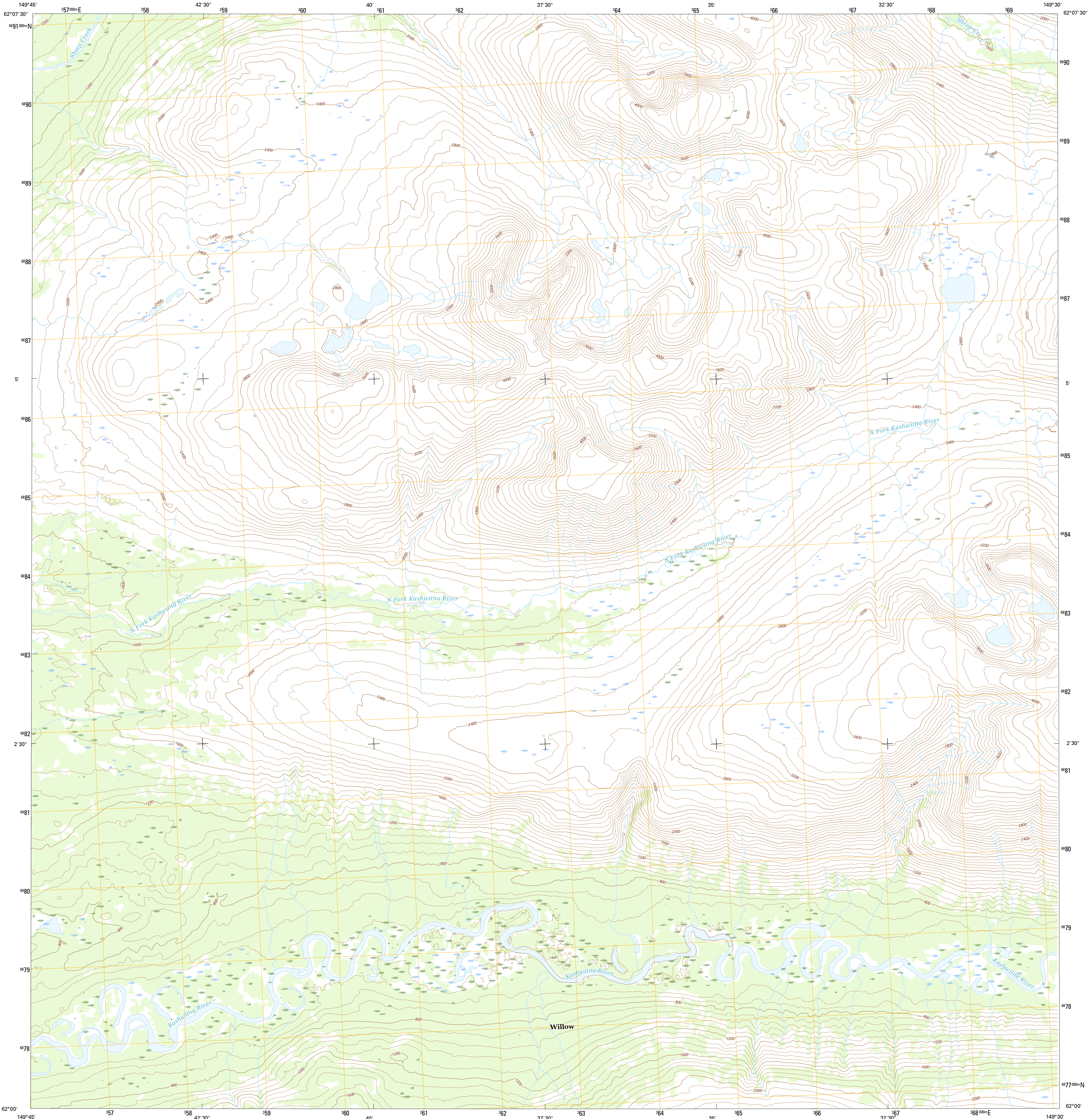




U.S. DEPARTMENT OF THE INTERIOR  
U.S. GEOLOGICAL SURVEY



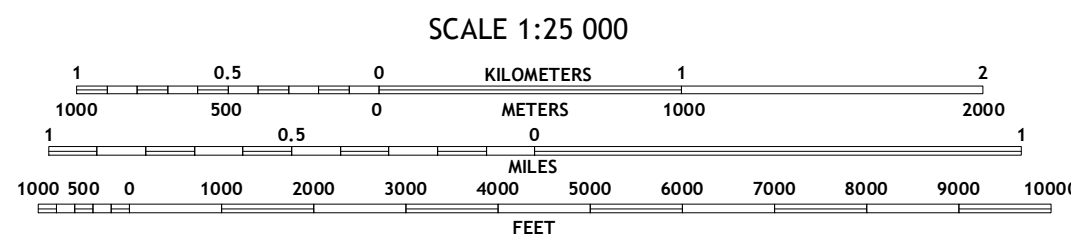
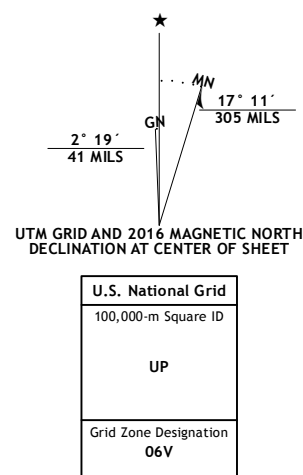
TALKEETNA MOUNTAINS A-6 SE QUADRANGLE  
ALASKA-MATANUSKA-SUSITNA BOROUGH  
7.5-MINUTE SERIES



Produced by the United States Geological Survey  
North American Datum of 1983 (NAD83)  
Roads: Alaska Dept. of Transportation, 2014  
1 000-meter grid: Universal Transverse Mercator, Zone 06V  
10 000-foot ticks: Alaska Coordinate System of 1983 (zone 4)

This map is not a legal document. Boundaries may be generalized for this map scale. Private lands within government reservations may not be shown. Obtain permission before entering private lands.

Imagery: SPOT5, 2009 - 2015  
Roads: Alaska Dept. of Transportation, 2014  
Names: GNIS, 2016  
Hydrography: National Hydrography Dataset, 2013  
Contours: National Elevation Dataset, 2012  
Boundaries: Multiple sources; see metadata file, 1950 - 2016  
Public Land Survey System: BLM, 2006 - 2008  
Wetlands: FWS National Wetlands Inventory 1977 - 2014



CONTOUR INTERVAL 80 FEET  
NORTH AMERICAN VERTICAL DATUM OF 1988

This map was produced to conform with the National Geospatial Program US Topo Product Standard, 2011. A metadata file associated with this product is draft version 0.6.18

1	2	3
4	5	6
7	8	

ADJOINING QUADRANGLES:  
1 Talkeetna Mountains (A-6) NW  
2 Talkeetna Mountains (A-6) NE  
3 Talkeetna Mountains (A-5) NW  
4 Talkeetna Mountains (A-5) SW  
5 Talkeetna Mountains (A-5) SE  
6 Anchorage (D-8) NE  
7 and (D-8) NW  
8 Anchorage (D-7) NE and (D-7) NW

ROAD CLASSIFICATION

Expressway	Local Connector
Secondary Hwy	Local Road
Ramp	4WD
Interstate Route	US Route
	State Route

TALKEETNA MOUNTAINS A-6 SE, AK  
2016

