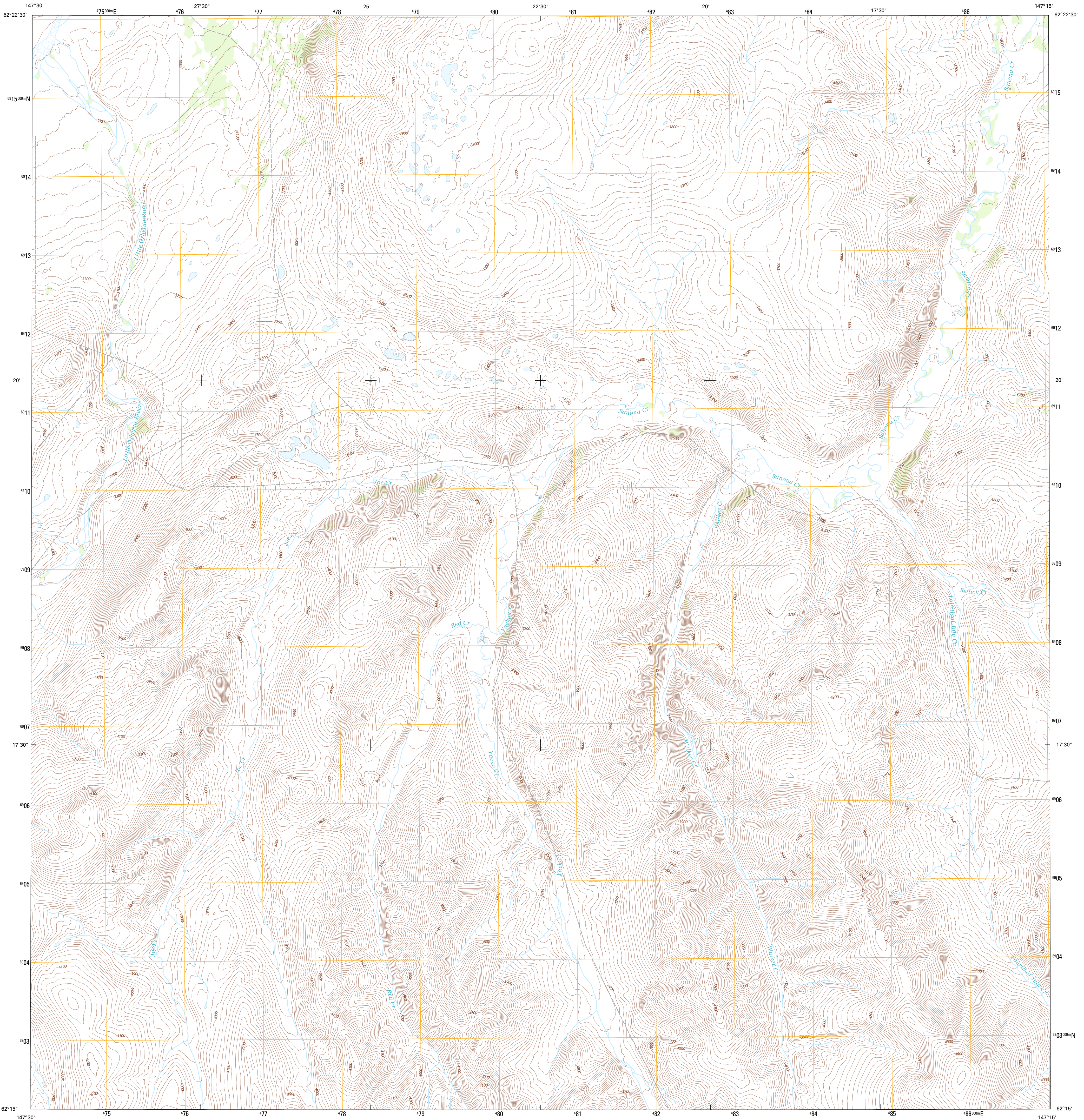




U.S. DEPARTMENT OF THE INTERIOR  
U. S. GEOLOGICAL SURVEY

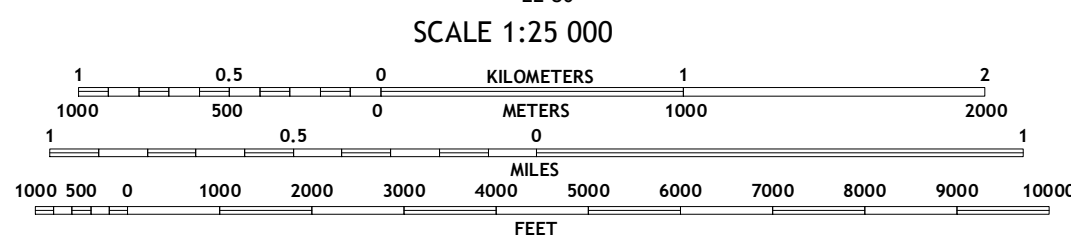
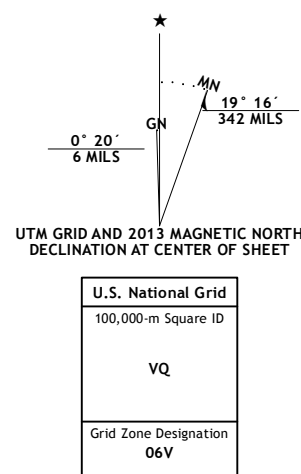


TALKEETNA MOUNTAINS B-1 SW QUADRANGLE  
ALASKA-MATANUSKA-SUSITNA BOROUGH  
7.5-MINUTE SERIES



Produced by the United States Geological Survey  
North American Datum of 1983 (NAD83)  
World Geodetic System of 1984 (WGS84). Projection and  
1 000-meter grid: Universal Transverse Mercator, Zone 06V

Imagery.....SPOT, ©2010 - 2011  
Roads.....©2006-2013 TomTom  
Names.....GNIS, 2013  
Hydrography.....National Hydrography Dataset, 2010  
Contours.....National Elevation Dataset, 2012  
Boundaries.....Census, IBC, USGS, 1972 - 2012  
Public Land Survey System.....BLM, 2006 - 2008



CONTOUR INTERVAL 20 FEET  
NORTH AMERICAN VERTICAL DATUM OF 1988  
This map was produced to conform with the  
National Geospatial Program US Topo Product Standard, 2011.  
A metadata file associated with this product is draft version 0.6.10

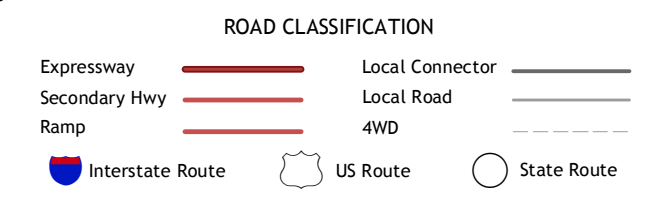


QUADRANGLE LOCATION

1	2	3
4	5	6
7	8	

ADJOINING QUADRANGLES

- 1 Talkeetna Mountains (B-2) NE
- 2 Talkeetna Mountains (B-1) NW
- 3 Talkeetna Mountains (B-1) NE
- 4 Talkeetna Mountains (B-2) SE
- 5 Talkeetna Mountains (B-1) SE
- 6 Talkeetna Mountains (A-2) NE
- 7 Talkeetna Mountains (A-1) NW
- 8 Talkeetna Mountains (A-1) NE



TALKEETNA MOUNTAINS B-1 SW, AK  
2013

