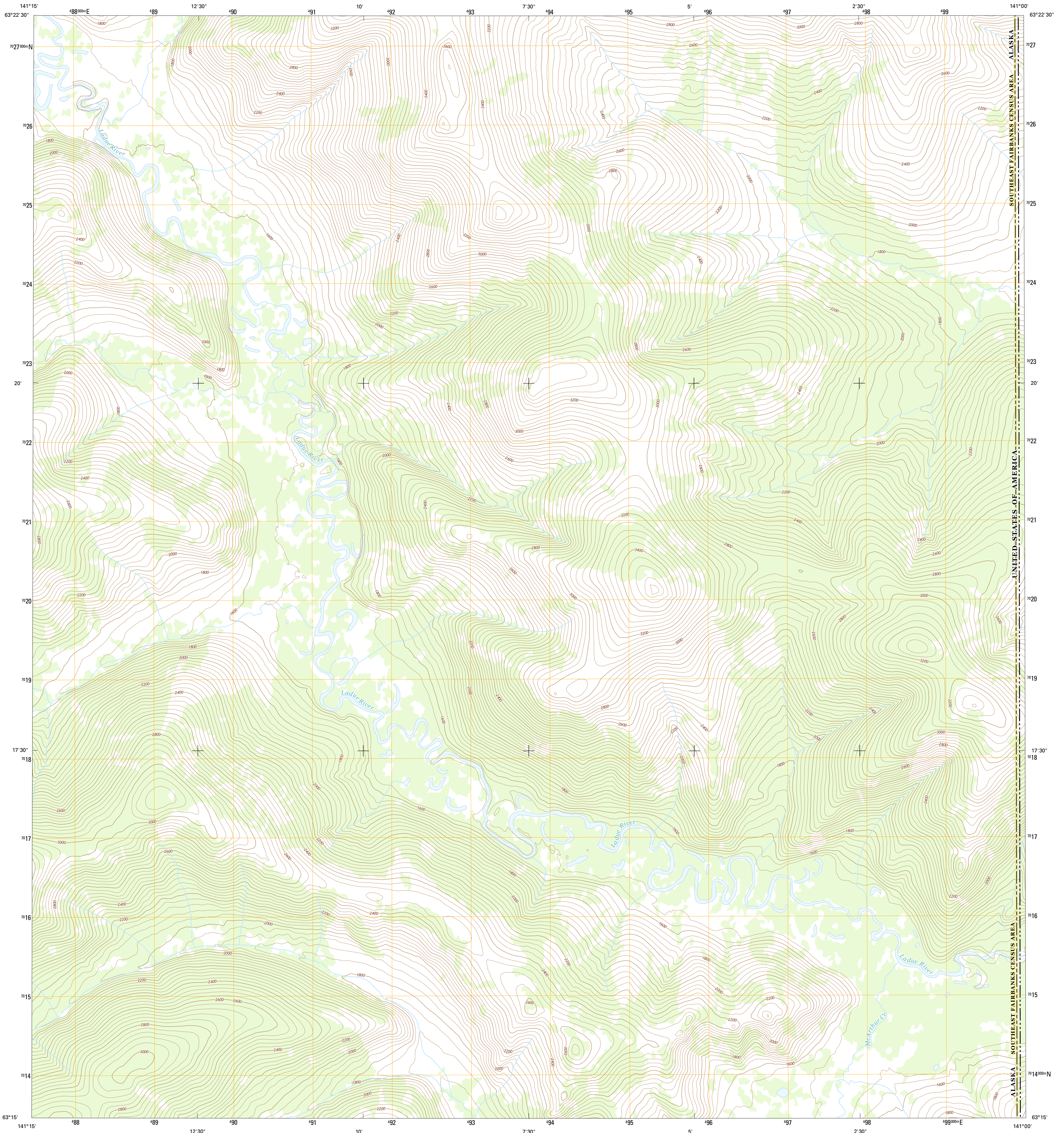




U.S. DEPARTMENT OF THE INTERIOR  
U.S. GEOLOGICAL SURVEY



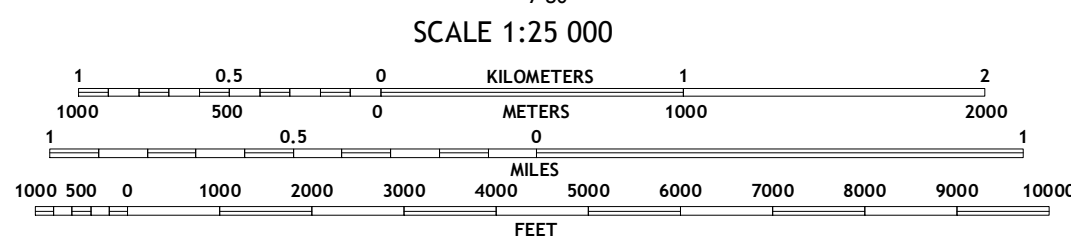
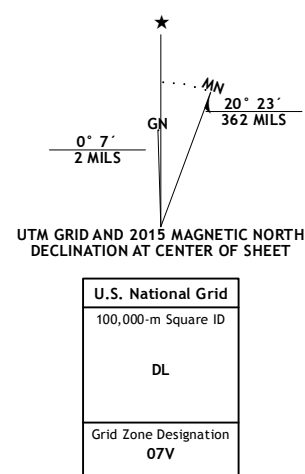
TANACROSS B-1 SE QUADRANGLE  
ALASKA-YUKON  
7.5-MINUTE SERIES



Produced by the United States Geological Survey  
North American Datum of 1983 (NAD83)  
World Geodetic System of 1984 (WGS84). Projection and  
1 000-meter grid: Universal Transverse Mercator, Zone 07V

This map is not a legal document. Boundaries may be generalized  
for this map scale. Private lands within government reservations  
may not be shown. Obtain permission before entering private lands

Imagery.....SPOT, ©2009  
Roads.....Alaska Dept. of Transportation, 2013  
Names.....GNIS, 2015  
Hydrography.....National Hydrography Dataset, 2009  
Contours.....National Elevation Dataset, 2012  
Boundaries.....Multiple sources; see metadata file, 1950 - 2015  
Public Land Survey System.....BLM, 2006 - 2008



SCALE 1:25 000  
CONTOUR INTERVAL 40 FEET  
NORTH AMERICAN VERTICAL DATUM OF 1988

This map was produced to conform with the  
National Geospatial Program US Topo Product Standard, 2011.  
A metadata file associated with this product is draft version 0.6.17

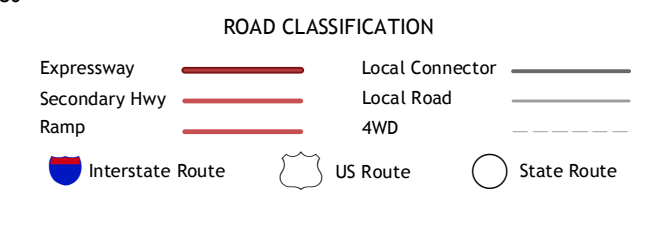


QUADRANGLE LOCATION

1	2	3
4	5	6
6	7	8

ADJOINING QUADRANGLES

- 1 Tanacross (B-1) NW
- 2 Tanacross (B-1) NE
- 3 Tanacross (B-1) OE E NW
- 4 Tanacross (B-1) SW
- 5 Tanacross (B-1) OE E SW
- 6 Tanacross (A-1) NW
- 7 Tanacross (A-1) NE
- 8 Tanacross (A-1) OE E NW



TANACROSS B-1 SE, AK-YT  
2015

