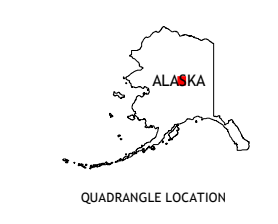
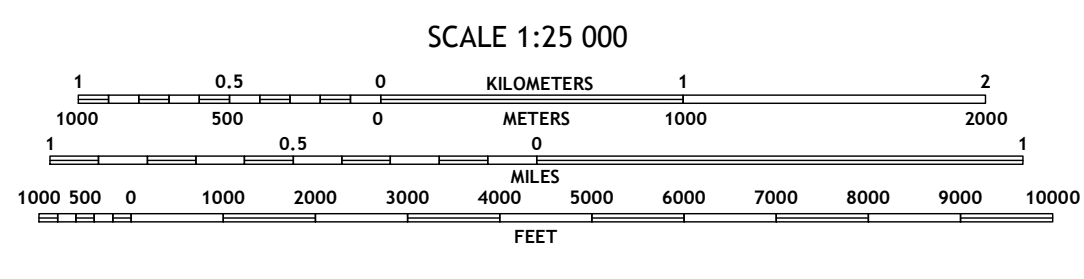
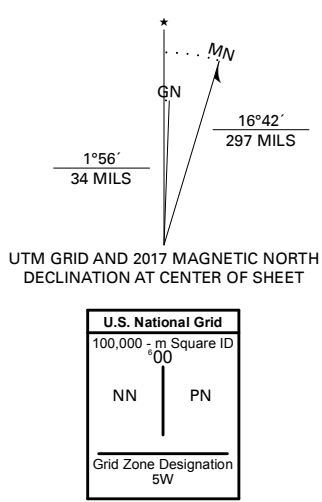




Produced by the United States Geological Survey
 North American Datum of 1983 (NAD83)
 World Geodetic System of 1984 (WGS84) - Projection and
 1 000-meter grid/Universal Transverse Mercator, Zone 5W
 This map is not a legal document. Boundaries may be
 generalized for this map scale. Private lands within government
 reservations may not be shown. Obtain permission before
 entering private lands.

Imagery.....SPOT, © July 2009
 Roads.....Alaska Dept. of Transportation, Not Available
 Names.....GNS, 2016
 Hydrography.....National Hydrography Dataset, 2002 - 2013
 Contours.....National Elevation Dataset, 2016
 Boundaries.....Multiple sources; see metadata file 2014 - 2016
 Public Land Survey System.....BLM, 2008 - 2017
 Wetlands.....FWS National Wetlands Inventory Not Available



ADJOINING QUADRANGLES

1	2	3
4	5	6
7	8	

1 Tanana B-3 NE
 2 Tanana B-2 NW
 3 Tanana B-2 NE
 4 Tanana B-3 SE
 5 Tanana B-2 SE
 6 Tanana A-3 NE
 7 Tanana A-2 NW
 8 Tanana A-2 NE

