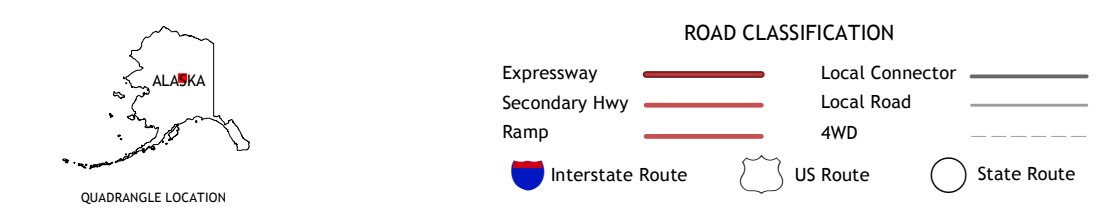
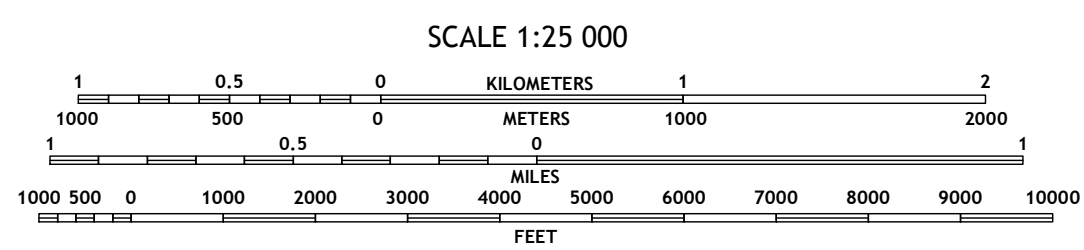
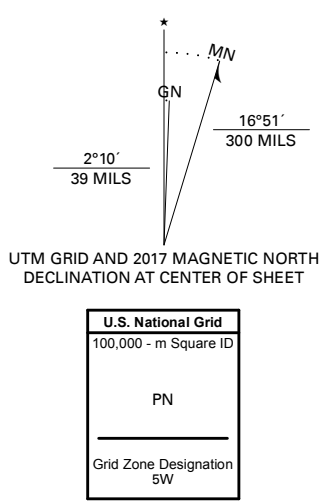


Produced by the United States Geological Survey North American Datum of 1983 (NAD83) World Geodetic System of 1984 (WGS84) Projection and 1 000-meter grid/Universal Transverse Mercator, Zone 5W This map is not a legal document. Boundaries may be generalized for this map scale. Private lands within government reservations may not be shown. Obtain permission before entering private lands.



ADJOINING QUADRANGLES table listing 8 surrounding quadrangles: 1 Tanana D-2 SW, 2 Tanana D-2 SE, 3 Tanana D-1 SW, 4 Tanana C-2 NW, 5 Tanana C-1 NW, 6 Tanana C-2 SW, 7 Tanana C-2 SE, 8 Tanana C-1 SW

