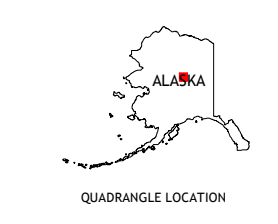
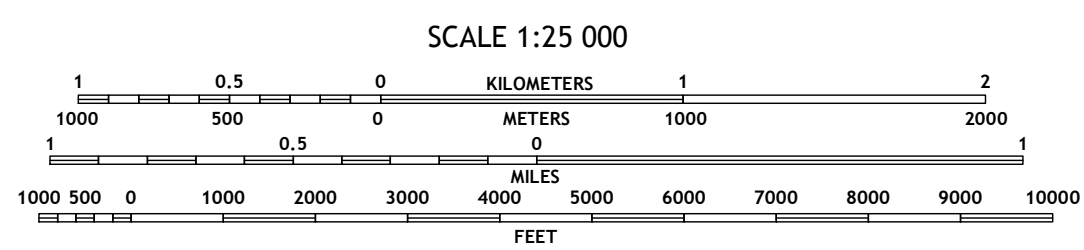
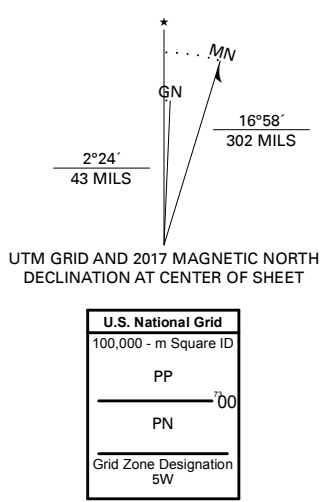


Produced by the United States Geological Survey
 North American Datum of 1983 (NAD83)
 World Geodetic System of 1984 (WGS84). Projection and
 1 000-meter grid/Universal Transverse Mercator, Zone 5W
 This map is not a legal document. Boundaries may be
 generalized for this map scale. Private lands within government
 reservations may not be shown. Obtain permission before
 entering private lands.

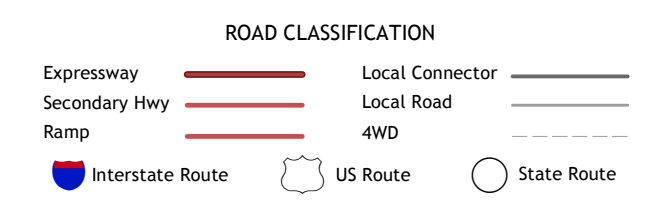
Imagery.....SPOT, © July 2009
 Roads.....Alaska Dept. of Transportation, Not Available
 Names.....GNIS, Not Available
 Hydrography.....National Hydrography Dataset, 2001 - 2015
 Contours.....National Elevation Dataset, 2016
 Boundaries.....Multiple sources; see metadata file, 2014 - 2016
 Public Land Survey System.....BLM, 2008 - 2017
 Wetlands.....FWS National Wetlands Inventory, Not Available



ADJOINING QUADRANGLES

1	2	3
4	5	6
7	8	

1 Tanana D-2 NE
 2 Tanana D-1 NW
 3 Tanana D-1 NE
 4 Tanana D-2 SE
 5 Tanana D-1 SE
 6 Tanana C-2 NE
 7 Tanana C-1 NW
 8 Tanana C-1 NE



SCALE 1:25 000
 CONTOUR INTERVAL 40 FEET
 NORTH AMERICAN VERTICAL DATUM OF 1988
 This map was produced to conform with the
 National Geospatial Program US Topo Product Standard, 2011.
 A metadata file associated with this product is draft version 0.6.17

TANANA D-1 SW, AK
2017

