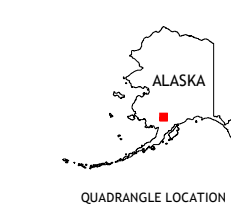
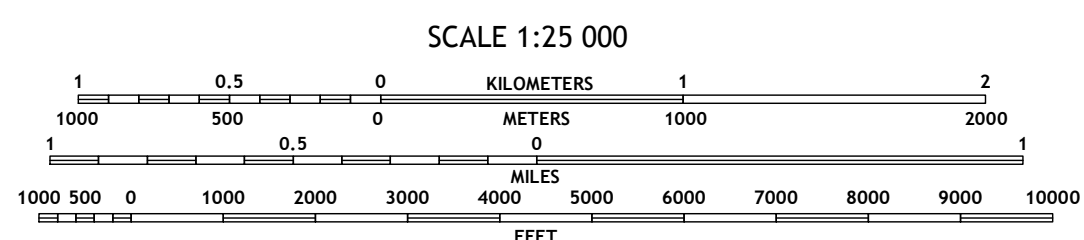
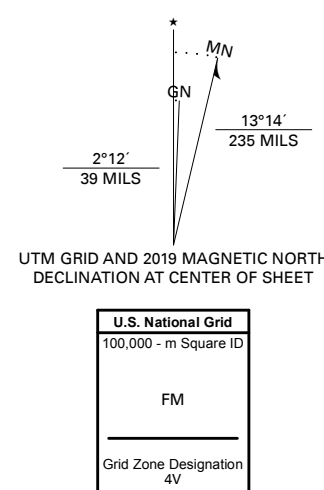


Produced by the United States Geological Survey
 North American Datum of 1983 (NAD83)
 World Geodetic System of 1984 (WGS84). Projection and 1 000-meter grid/Universal Transverse Mercator, Zone 4V
 This map is not a legal document. Boundaries may be generalized for this map scale. Private lands within government reservations may not be shown. Obtain permission before entering private lands.
 Imagery.....SPOT, © September 2010 - July 2012
 Roads.....Alaska Dept. of Transportation, Not Available
 Names.....GNIS, Not Available
 Hydrography.....National Hydrography Dataset, 2001 - 2017
 Contours.....National Elevation Dataset, 2018
 Boundaries.....Multiple sources; see metadata file 2017 - 2018
 Public Land Survey System.....BLM, 2008
 Wetlands.....FWS National Wetlands Inventory Not Available



ADJOINING QUADRANGLES

1	2	3
4	5	6
7	8	

- 1 Taylor Mountains B-2 SW
- 2 Taylor Mountains B-2 SE
- 3 Taylor Mountains B-1 SW
- 4 Taylor Mountains A-2 NW
- 5 Taylor Mountains A-1 NW
- 6 Taylor Mountains A-2 SW
- 7 Taylor Mountains A-2 SE
- 8 Taylor Mountains A-1 SW

