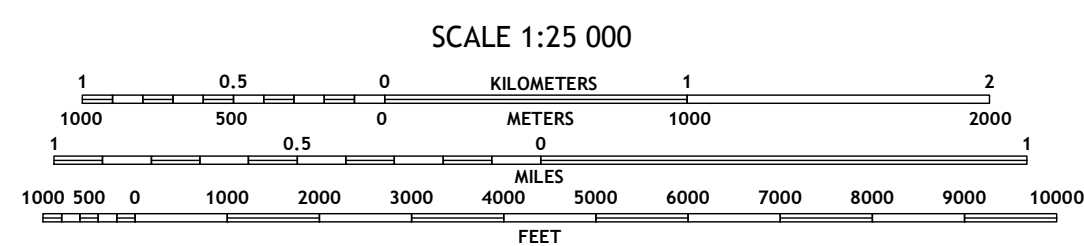



Produced by the United States Geological Survey
North American Datum of 1983 (NAD83)
World Geodetic System of 1984 (WGS84). Projection and 1 000-meter grid/Universal Transverse Mercator, Zone 4V
This map is not a legal document. Boundaries may be generalized for this map scale. Private lands within government reservations may not be shown. Obtain permission before entering private lands.

Imagery.....SPOT, © June 2012
Roads.....Alaska Dept. of Transportation, Not Available
Names.....GNIS, Not Available
Hydrography.....National Hydrography Dataset, 2001 - 2018
Contours.....National Elevation Dataset, 2019
Boundaries.....Multiple sources; see metadata file 2017 - 2018
Public Land Survey System.....BLM, 2008
Wetlands.....FWS National Wetlands Inventory Not Available

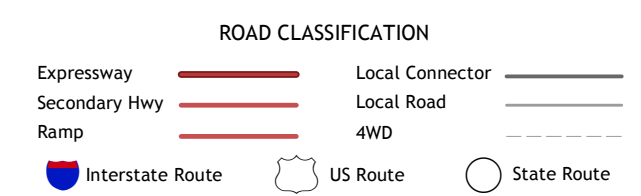


This map was produced to conform with the National Geospatial Program US Topo Product Standard, 2011. A metadata file associated with this product is draft version 0.6.17



1	2	3
4	5	6
7	8	

1 Taylor Mountains B-6 NW
2 Taylor Mountains B-6 NE
3 Taylor Mountains B-5 NW
4 Taylor Mountains B-5 SW
5 Taylor Mountains B-5 SW
6 Taylor Mountains A-6 NW
7 Taylor Mountains A-6 NE
8 Taylor Mountains A-5 NW



TAYLOR MOUNTAINS B-6 SE, AK

2019

