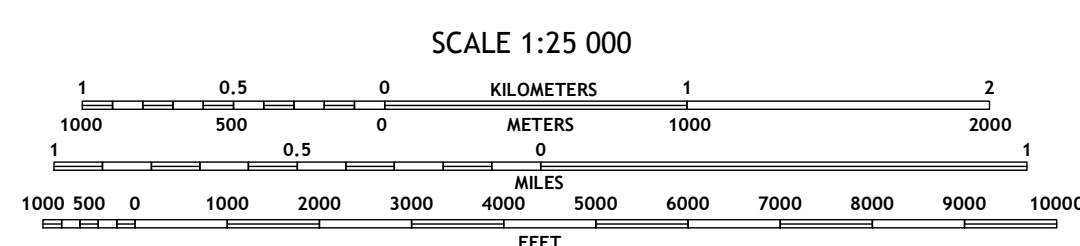

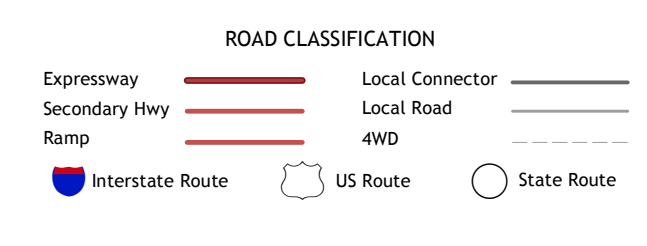


Produced by the United States Geological Survey
North American Datum of 1983 (NAD83)
World Geodetic System of 1984 (WGS84)
Projection and 1 000-meter grid/Universal Transverse Mercator, Zone 4V
This map is not a legal document. Boundaries may be generalized for this map scale. Private lands within government reservations may not be shown. Obtain permission before entering private lands.



ADJOINING QUADRANGLES table with 8 quadrangles listed: 1 Taylor Mountains B-7 NE, 2 Taylor Mountains B-6 NW, 3 Taylor Mountains B-6 NE, 4 Taylor Mountains B-7 SE, 5 Taylor Mountains B-6 SE, 6 Taylor Mountains A-7 NE, 7 Taylor Mountains A-6 NW, 8 Taylor Mountains A-6 NE.



CONTOUR INTERVAL 20 FEET
NORTH AMERICAN VERTICAL DATUM OF 1988
This map was produced to conform with the National Geospatial Program US Topo Product Standard, 2011. A metadata file associated with this product is draft version 0.6.17

