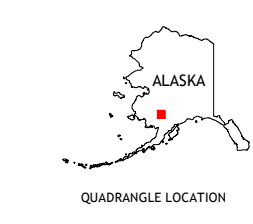
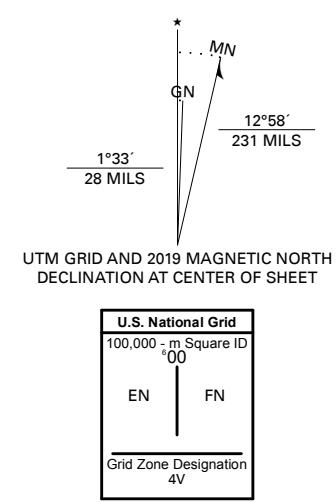


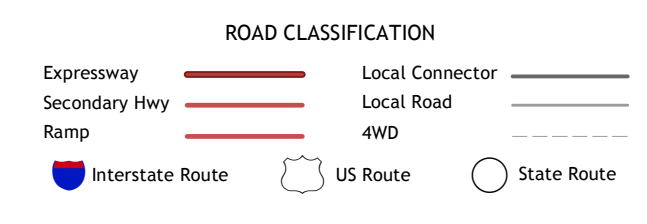
**Produced by the United States Geological Survey**  
North American Datum of 1983 (NAD83)  
World Geodetic System of 1984 (WGS84). Projection and 1 000-meter grid/Universal Transverse Mercator, Zone 4V  
This map is not a legal document. Boundaries may be generalized for this map scale. Private lands within government reservations may not be shown. Obtain permission before entering private lands.

Imagery.....SPOT, © June 2012  
Roads.....Alaska Dept. of Transportation, Not Available  
Names.....GNS, 2000  
Hydrography.....National Hydrography Dataset, 2001 - 2018  
Contours.....National Elevation Dataset, 2019  
Boundaries.....Multiple sources; see metadata file 2017 - 2018  
Public Land Survey System.....BLM, 2008  
Wetlands.....FWS National Wetlands Inventory Not Available



1	2	3
4	5	6
7	8	

ADJOINING QUADRANGLES



- 1 Taylor Mountains C-4 NW
- 2 Taylor Mountains C-4 NE
- 3 Taylor Mountains C-3 NW
- 4 Taylor Mountains C-4 SW
- 5 Taylor Mountains C-3 SW
- 6 Taylor Mountains B-4 NW
- 7 Taylor Mountains B-4 NE
- 8 Taylor Mountains B-3 NW

