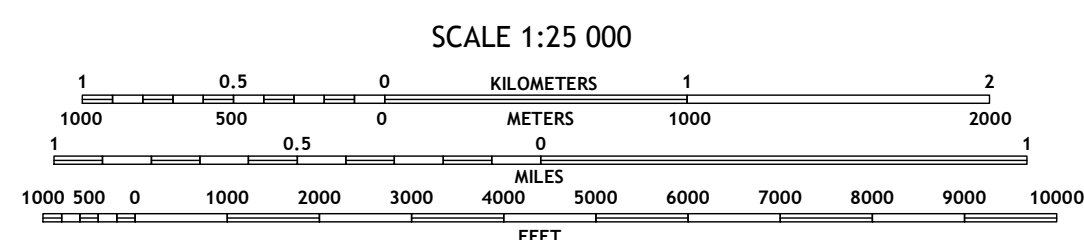
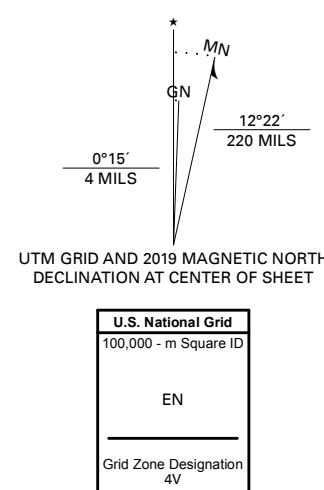


Produced by the United States Geological Survey
North American Datum of 1983 (NAD83)
World Geodetic System of 1984 (WGS84). Projection and
1 000-meter grid/Universal Transverse Mercator, Zone 4V
This map is not a legal document. Boundaries may be
generalized for this map scale. Private lands within government
reservations may not be shown. Obtain permission before
entering private lands.

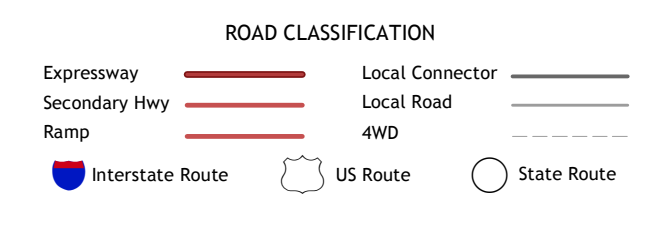
Imagery.....SPOT, © August 2010 • September 2010
Roads.....Alaska Dept. of Transportation, Not Available
Names.....GNIS, Not Available
Hydrography.....National Hydrography Dataset, 2001 - 2015
Contours.....National Elevation Dataset, 2019
Boundaries.....Multiple sources; see metadata file 2017 - 2018
Public Land Survey System.....BLM, 2008
Wetlands.....FWS National Wetlands Inventory Not Available



1	2	3
4	5	6
7	8	

ADJOINING QUADRANGLES

- 1 Sheetmte A-8 SW
- 2 Sheetmte A-8 SE
- 3 Sheetmte A-7 SW
- 4 Taylor Mountains D-8 NW
- 5 Taylor Mountains D-7 NW
- 6 Taylor Mountains D-8 SW
- 7 Taylor Mountains D-8 SE
- 8 Taylor Mountains D-7 SW



TAYLOR MOUNTAINS D-8 NE, AK
2019

