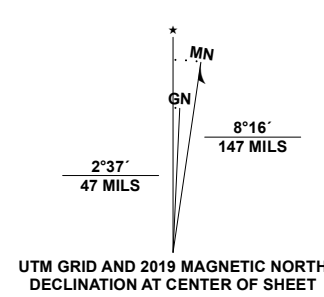


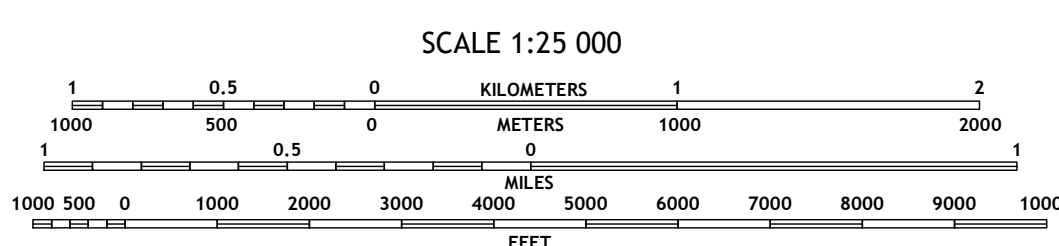
**Produced by the United States Geological Survey**

North American Datum of 1983 (NAD83)  
World Geodetic System of 1984 (WGS84). Projection and  
1 000-meter grid/Universal Transverse Mercator, Zone 2W,3W  
This map is not a legal document. Boundaries may be  
generalized for this map scale. Private lands within government  
reservations may not be shown. Obtain permission before  
entering private lands.

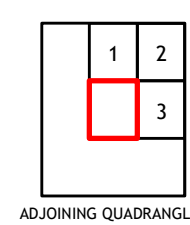
Imagery	SPOT	October 2011
Roads	Alaska Dept. of Transportation	2018
Names	GNS	1981-2020
Hydrography	National Hydrography Dataset	2001-2017
Contours	National Elevation Dataset	2013
Boundaries	Multiple sources; see metadata file	2018-2019
Public Land Survey System	BLM	2008
Wetlands	FWS National Wetlands Inventory	2003



U.S. National Grid	
100,000 - m Square ID	PT UN
168°W	2W 3W
Grid Zone Designation	2W 3W
168°W	



CONTOUR INTERVAL 40 FEET  
NORTH AMERICAN VERTICAL DATUM OF 1988  
This map was produced to conform with the  
National Geospatial Program US Topo Product Standard, 2011.  
A metadata file associated with this product is draft version 0.6.17



1 Teller C-7 NE  
2 Teller C-6 NW  
3 Teller C-6 SW

**ROAD CLASSIFICATION**

Expressway	Local Connector
Secondary Hwy	Local Road
Ramp	4WD
Interstate Route	US Route
	State Route

