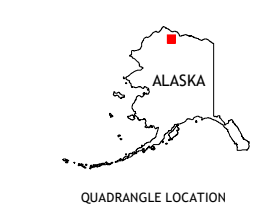
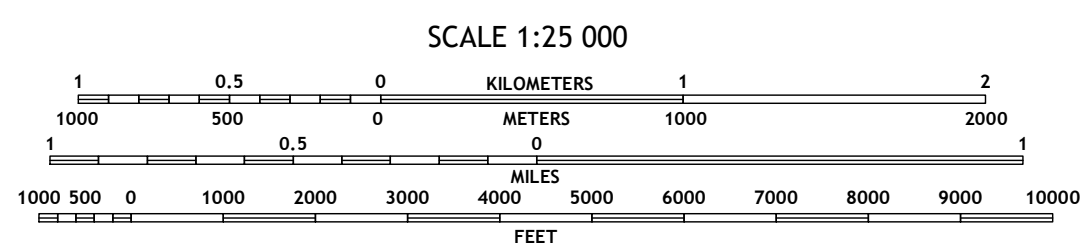
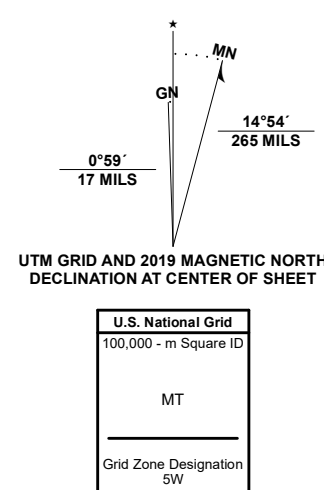


Produced by the United States Geological Survey

North American Datum of 1983 (NAD83)
World Geodetic System of 1984 (WGS84). Projection and
1 000-meter grid/Universal Transverse Mercator, Zone 5W
This map is not a legal document. Boundaries may be
generalized for this map scale. Private lands within government
reservations may not be shown. Obtain permission before
entering private lands.

Imagery.....SPOT, © July 2009
Roads.....Alaska Dept. of Transportation, Not Available
Names.....GNS, Not Available
Hydrography.....National Hydrography Dataset, 2002 - 2014
Contours.....National Elevation Dataset, 2019
Boundaries.....Multiple sources; see metadata file 2018 - 2019
Public Land Survey System.....BLM, 2008
Wetlands.....FWS National Wetlands Inventory 2002



QUADRANGLE LOCATION

1	2	3
4	5	6
7	8	

- 1 Teshekpuk B-3 SE
- 2 Teshekpuk B-2 SW
- 3 Teshekpuk B-2 SE
- 4 Teshekpuk A-3 NE
- 5 Teshekpuk A-2 NE
- 6 Teshekpuk A-3 SE
- 7 Teshekpuk A-2 SW
- 8 Teshekpuk A-2 SE

ROAD CLASSIFICATION

Expressway	Local Connector
Secondary Hwy	Local Road
Ramp	4WD
Interstate Route	US Route
	State Route

