U.S. DEPARTMENT OF THE INTERIOR
U.S. GEOLOGICAL SURVEY

The National Map US Topo

# TESHEKPUK A-5 NE QUADRANGLE
ALASKA-NORTH SLOPE BOROUGH
7.5-MINUTE SERIES

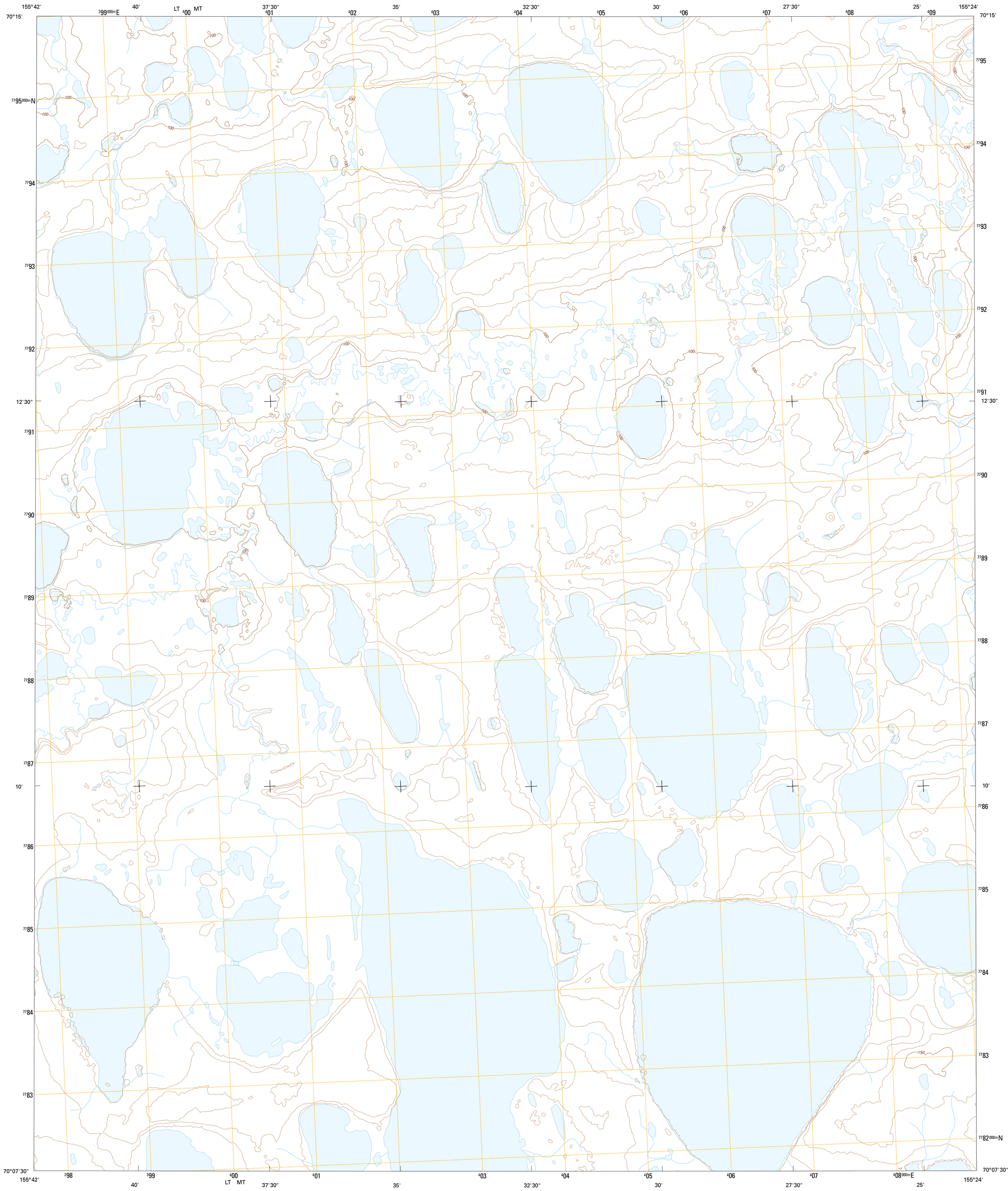


**Produced by the United States Geological Survey**
North American Datum of 1983 (NAD83)
World Geodetic System of 1984 (WGS84). Projection and
1 000-meter grid: Universal Transverse Mercator, Zone 05W

This map is not a legal document. Boundaries may be generalized for this map scale. Private lands within government reservations may not be shown. Obtain permission before entering private lands

Imagery.....SPOT, ©2009
Roads.....Alaska Dept. of Transportation, 2013
Names.....GNIS, 2015
Hydrography.....National Hydrography Dataset, 2009
Contours.....National Elevation Dataset, 2008
Boundaries.....Multiple sources; see metadata file, 1950 - 2015
Public Land Survey System.....BLM, 2006 - 2008

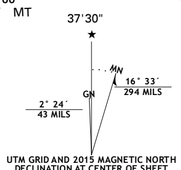

UTM GRID AND 2015 MAGNETIC NORTH DECLINATION AT CENTER OF SHEET

| U.S. National Grid |
|---|
| 100,000-m Square ID |
| 400 LT MT |
| Grid Zone Designation 05W |

SCALE 1:25 000

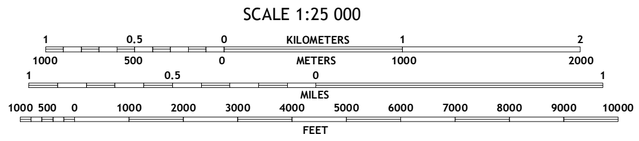


CONTOUR INTERVAL 10 FEET
NORTH AMERICAN VERTICAL DATUM OF 1988
CONTOURS MAY NOT MEET NATIONAL MAP ACCURACY STANDARDS

This map was produced to conform with the
National Geospatial Program US Topo Product Standard, 2011.
A metadata file associated with this product is draft version 0.6.17

QUADRANGLE LOCATION

ROAD CLASSIFICATION

| | |
|---|---|
| Expressway | Local Connector |
| Secondary Hwy | Local Road |
| Ramp | 4WD |
| Interstate Route | US Route |
| State Route | |

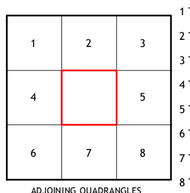

ADJOINING QUADRANGLES

1 Teshekpuk (B-5) SW
2 Teshekpuk (B-5) SE
3 Teshekpuk (B-4) SW
4 Teshekpuk (A-5) NW
5 Teshekpuk (A-4) NW
6 Teshekpuk (A-5) SW
7 Teshekpuk (A-5) SE
8 Teshekpuk (A-4) SW

## TESHEKPUK A-5 NE, AK
2015

NSN. 7643016350868
NGA REF NO. USGSX25K338310