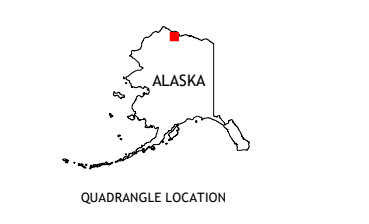
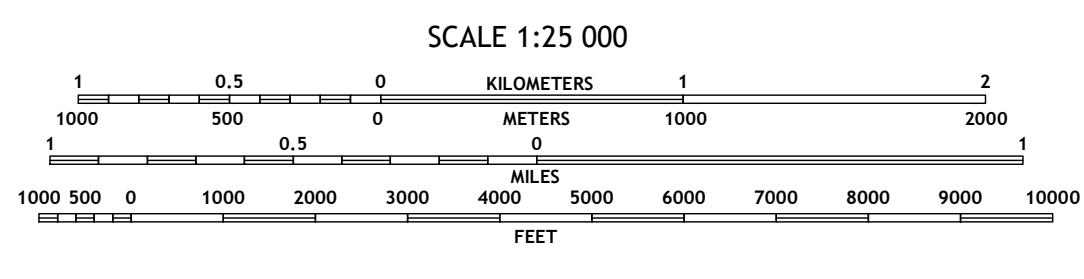



Produced by the United States Geological Survey
 North American Datum of 1983 (NAD83)
 World Geodetic System of 1984 (WGS84). Projection and
 1 000-meter grid/Universal Transverse Mercator, Zone 5W
 This map is not a legal document. Boundaries may be
 generalized for this map scale. Private lands within government
 reservations may not be shown. Obtain permission before
 entering private lands.

Imagery.....SPOT, © July 2009 - July 2010
 Roads.....Alaska Dept. of Transportation, Not Available
 Names.....GNS, Not Available
 Hydrography.....National Hydrography Dataset, 2004 - 2014
 Contours.....National Elevation Dataset, 2019
 Boundaries.....Multiple sources; see metadata file, 2018 - 2019
 Public Land Survey System.....BLM, 2008
 Wetlands.....FWS National Wetlands Inventory, 2002



1	2	3
4	5	6
7	8	

ADJOINING QUADRANGLES

ROAD CLASSIFICATION	
Expressway	Local Connector
Secondary Hwy	Local Road
Ramp	4WD
Interstate Route	US Route
	State Route

- 1 Teshekpuk C-1 SW
- 2 Teshekpuk C-1 SE
- 3 Harrison Bay C-5 SW
- 4 Teshekpuk B-1 NW
- 5 Harrison Bay B-5 NW
- 6 Teshekpuk B-1 SW
- 7 Teshekpuk B-1 SE
- 8 Harrison Bay B-5 SW

