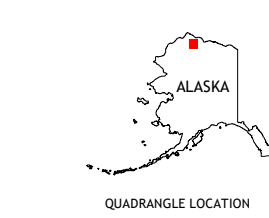
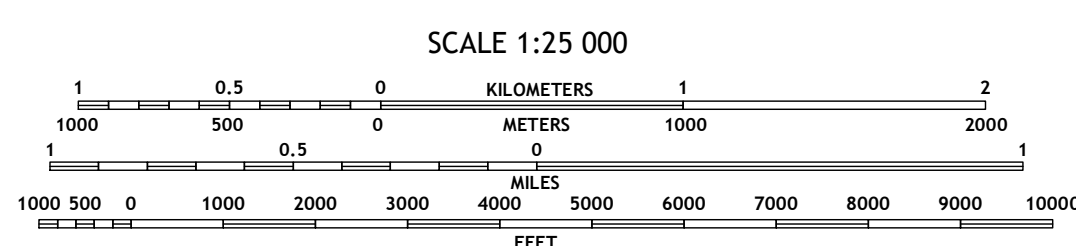
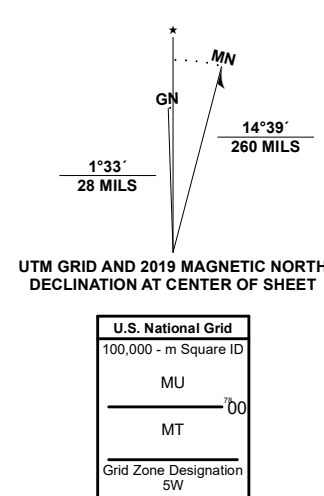


Produced by the United States Geological Survey

North American Datum of 1983 (NAD83)
World Geodetic System of 1984 (WGS84). Projection and
1 000-meter grid/Universal Transverse Mercator, Zone 5W
This map is not a legal document. Boundaries may be
generalized for this map scale. Private lands within government
reservations may not be shown. Obtain permission before
entering private lands.

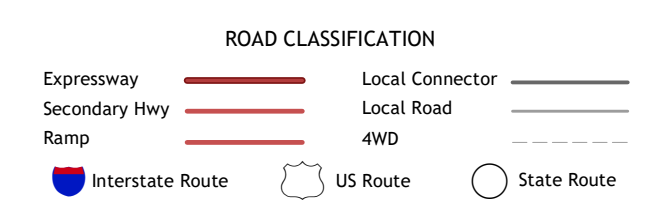
Imagery.....SPOT, © July 2009
Roads.....Alaska Dept. of Transportation, Not Available
Names.....GNS, Not Available
Hydrography.....National Hydrography Dataset, 2004 - 2018
Contours.....National Elevation Dataset, 2019
Boundaries.....Multiple sources; see metadata file 2018 - 2019
Public Land Survey System.....BLM, 2008
Wetlands.....FWS National Wetlands Inventory 2002



1	2	3
4	5	6
7	8	

ADJOINING QUADRANGLES

- 1 Teshekpuk B-4 NE
- 2 Teshekpuk B-3 NW
- 3 Teshekpuk B-3 NE
- 4 Teshekpuk B-4 SE
- 5 Teshekpuk B-3 SE
- 6 Teshekpuk A-4 NE
- 7 Teshekpuk A-3 NW
- 8 Teshekpuk A-3 NE



TESHEKPUK B-3 SW, AK

2020

