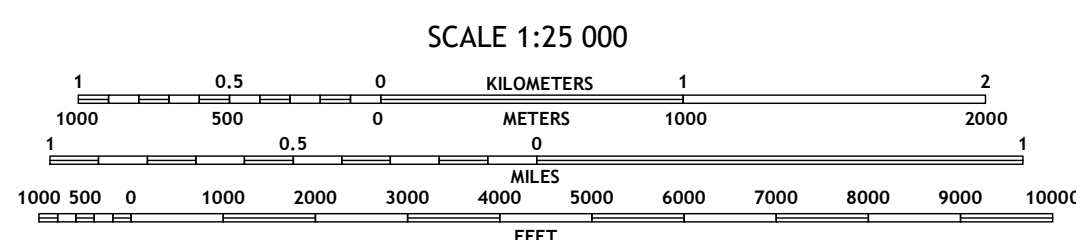
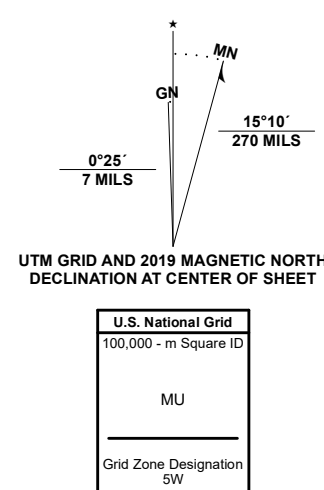


Produced by the United States Geological Survey
North American Datum of 1983 (NAD83)
World Geodetic System of 1984 (WGS84). Projection and
1 000-meter grid/Universal Transverse Mercator, Zone 5W
This map is not a legal document. Boundaries may be
generalized for this map scale. Private lands within government
reservations may not be shown. Obtain permission before
entering private lands.

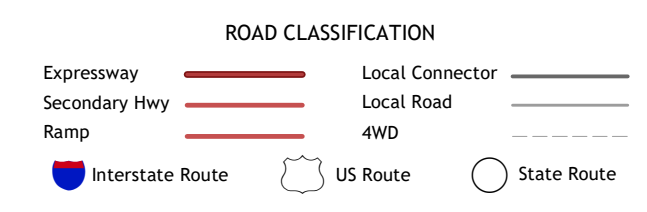
Imagery.....SPOT, © July 2009
Roads.....Alaska Dept. of Transportation, Not Available
Names.....GNIS, Not Available
Hydrography.....National Hydrography Dataset, 2004 - 2014
Contours.....National Elevation Dataset, 2019
Boundaries.....Multiple sources; see metadata file 2018 - 2019
Public Land Survey System.....BLM, 2008
Wetlands.....FWS National Wetlands Inventory 2002



1	2	3
4	5	6
7	8	

ADJOINING QUADRANGLES

- 1 Teshekpuk C-2 NE
- 2 Teshekpuk C-1 NW
- 3 Teshekpuk C-1 NE
- 4 Teshekpuk C-2 SE
- 5 Teshekpuk C-1 SE
- 6 Teshekpuk B-2 NE
- 7 Teshekpuk B-1 NW
- 8 Teshekpuk B-1 NE



TESHEKPUK C-1 SW, AK
2020

