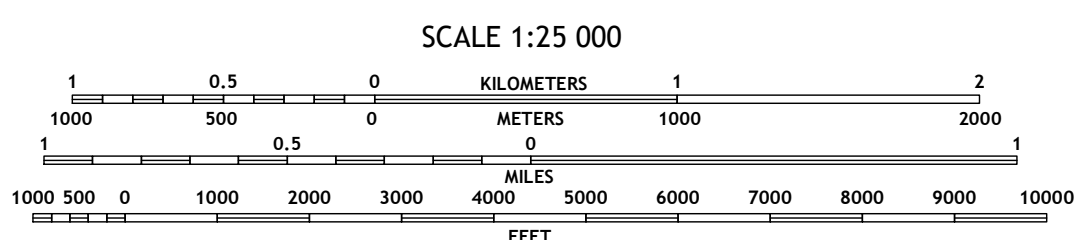
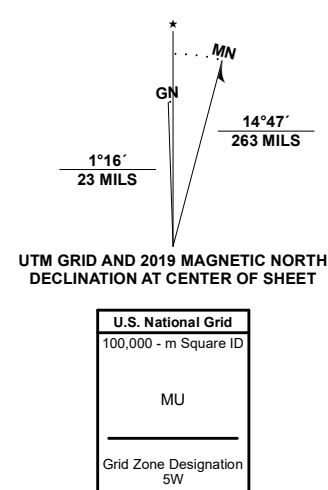


**Produced by the United States Geological Survey**

North American Datum of 1983 (NAD83)  
World Geodetic System of 1984 (WGS84). Projection and  
1 000-meter grid/Universal Transverse Mercator, Zone 5W  
This map is not a legal document. Boundaries may be  
generalized for this map scale. Private lands within government  
reservations may not be shown. Obtain permission before  
entering private lands.

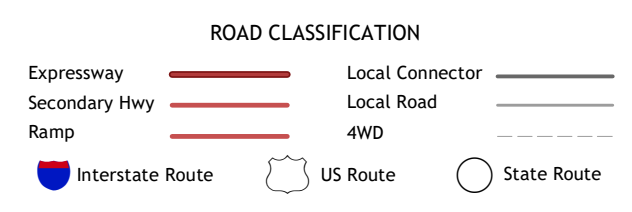
Imagery.....SPOT, © July 2009  
Roads.....Alaska Dept. of Transportation, Not Available  
Names.....GNS, Not Available  
Hydrography.....National Hydrography Dataset, 2004 - 2015  
Contours.....National Elevation Dataset, 2019  
Boundaries.....Multiple sources; see metadata file 2018 - 2019  
Public Land Survey System.....BLM, 2008  
Wetlands.....FWS National Wetlands Inventory 2002



1	2	3
4	5	6
7	8	

ADJOINING QUADRANGLES

- 1 Teshekpuk D-3 SW
- 2 Teshekpuk D-3 SE
- 3 Teshekpuk D-2 SW
- 4 Teshekpuk C-3 NW
- 5 Teshekpuk C-2 NW
- 6 Teshekpuk C-3 SW
- 7 Teshekpuk C-3 SE
- 8 Teshekpuk C-2 SW



**TESHEKPUK C-3 NE, AK**

2020

