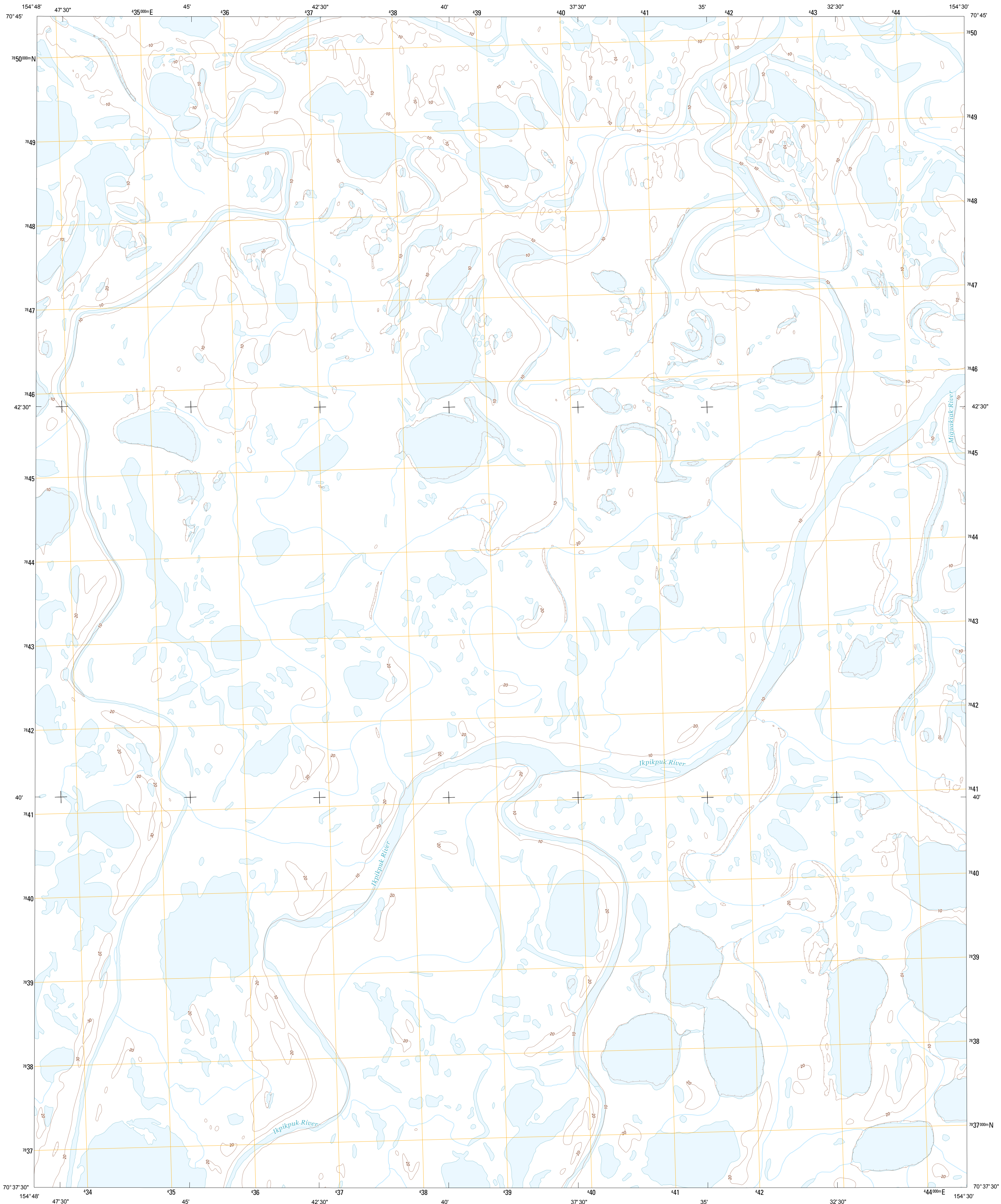




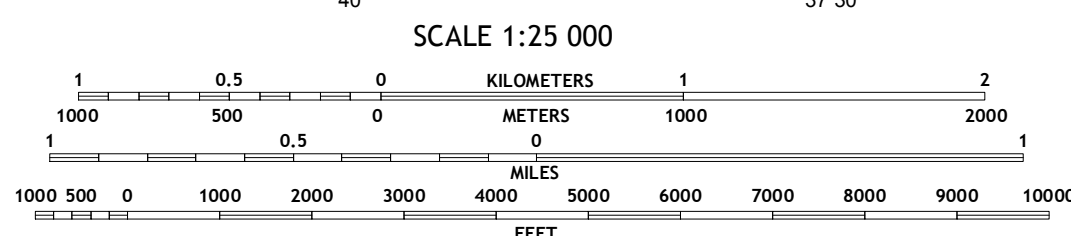
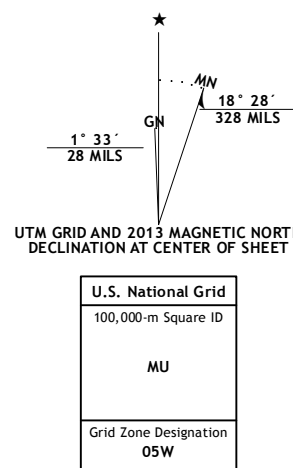
U.S. DEPARTMENT OF THE INTERIOR
U. S. GEOLOGICAL SURVEY



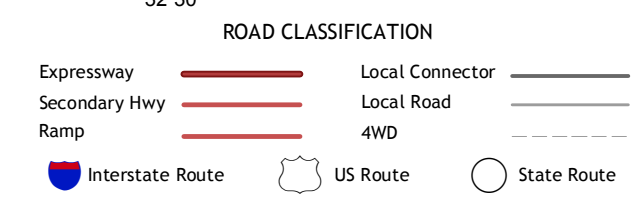
TESHEKPUK C-3 NW QUADRANGLE
ALASKA-NORTH SLOPE BOROUGH
7.5-MINUTE SERIES



Produced by the United States Geological Survey
North American Datum of 1983 (NAD83)
World Geodetic System of 1984 (WGS84). Projection and
1 000-meter grid: Universal Transverse Mercator, Zone 05W



QUADRANGLE LOCATION



Images.....SPOT, ©2009 - 2010
Roads.....©2006-2013 TomTom
Names.....GNIS, 2013
Hydrography.....National Hydrography Dataset, 2009
Contours.....National Elevation Dataset, 2008
Boundaries.....Census, IBWC, IBC, USGS, 1972 - 2012
Public Land Survey System.....BLM, 2006 - 2008

CONTOUR INTERVAL 10 FEET
NORTH AMERICAN VERTICAL DATUM OF 1988
CONTOURS MAY NOT MEET NATIONAL MAP ACCURACY STANDARDS
This map was produced to conform with the
National Geospatial Program US Topo Product Standard, 2011.
A metadata file associated with this product is draft version 0.6.10

1	2	3
4	5	6
7	8	

ADJOINING QUADRANGLES

- 1 Teshekpuk (D-4) SE
- 2 Teshekpuk (D-3) SW
- 3 Teshekpuk (D-3) SE
- 4 Teshekpuk (C-4) NE
- 5 Teshekpuk (C-3) NE
- 6 Teshekpuk (C-4) SE
- 7 Teshekpuk (C-3) SW
- 8 Teshekpuk (C-3) SE

TESHEKPUK C-3 NW, AK
2013



NSN 756-030-000-0000
NGA REF NO. USGS X 2 5 K 3 3 3 4 7