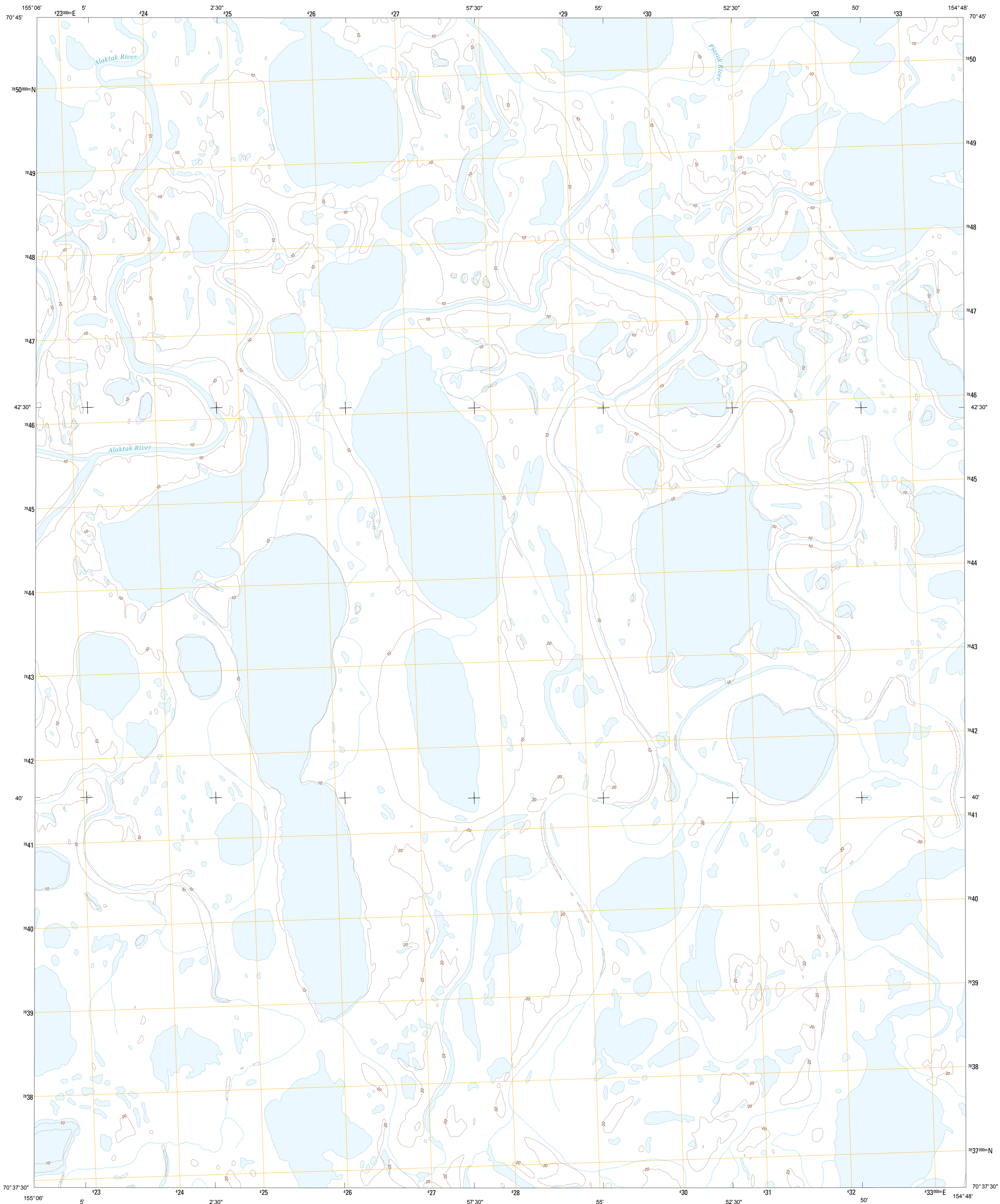




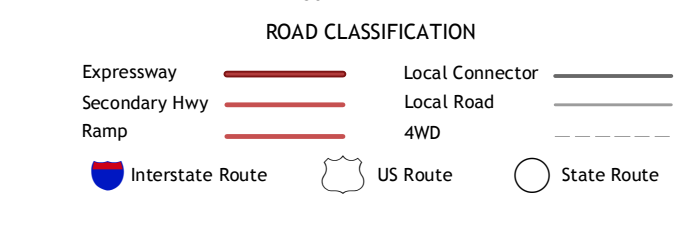
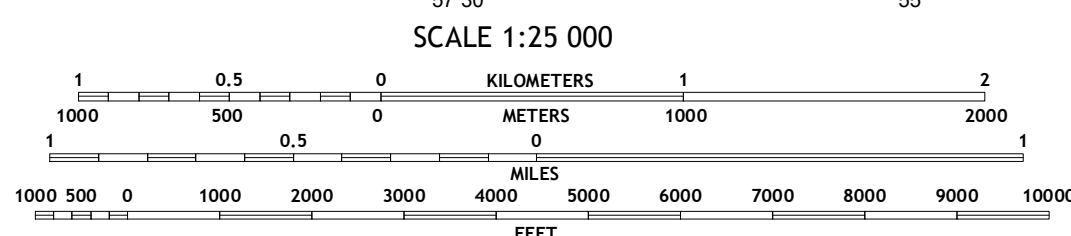
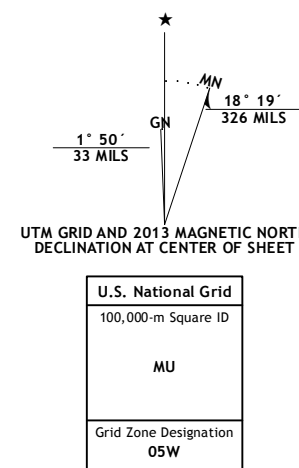
U.S. DEPARTMENT OF THE INTERIOR  
U. S. GEOLOGICAL SURVEY



TESHEKPUK C-4 NE QUADRANGLE  
ALASKA-NORTH SLOPE BOROUGH  
7.5-MINUTE SERIES



Produced by the United States Geological Survey  
North American Datum of 1983 (NAD83)  
World Geodetic System of 1984 (WGS84). Projection and  
1 000-meter grid: Universal Transverse Mercator, Zone 05W



Images:.....SPOT, ©2009 - 2010  
Roads:.....©2006-2013 TomTom  
Names:.....GNIS, 2013  
Hydrography:.....National Hydrography Dataset, 2009  
Contours:.....National Elevation Dataset, 2008  
Boundaries:.....Census, IBWC, IBC, USGS, 1972 - 2012  
Public Land Survey System:.....BLM, 2006 - 2008

U.S. National Grid  
100,000-m Square ID  
MU  
Grid Zone Designation  
05W

CONTOUR INTERVAL 10 FEET  
NORTH AMERICAN VERTICAL DATUM OF 1988  
CONTOURS MAY NOT MEET NATIONAL MAP ACCURACY STANDARDS

This map was produced to conform with the  
National Geospatial Program US Topo Product Standard, 2011.  
A metadata file associated with this product is draft version 0.6.10

|   |   |   |
|---|---|---|
| 1 | 2 | 3 |
| 4 | 5 | 6 |
| 6 | 7 | 8 |

ADJOINING QUADRANGLES

- 1 Teshekpuk (D-4) SW
- 2 Teshekpuk (D-4) SE
- 3 Teshekpuk (D-3) SW
- 4 Teshekpuk (C-4) NW
- 5 Teshekpuk (C-3) NW
- 6 Teshekpuk (C-4) SW
- 7 Teshekpuk (C-4) SE
- 8 Teshekpuk (C-3) SW

TESHEKPUK C-4 NE, AK  
2013

