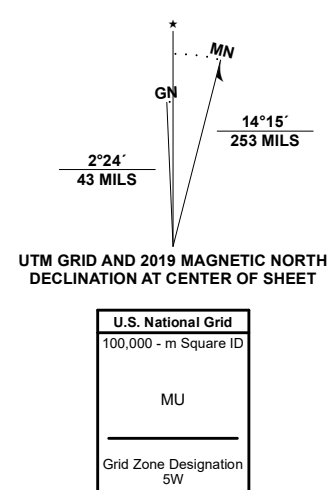


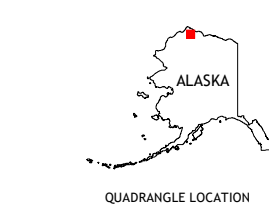
Produced by the United States Geological Survey

North American Datum of 1983 (NAD83)
World Geodetic System of 1984 (WGS84). Projection and
1 000-meter grid/Universal Transverse Mercator, Zone 5W
This map is not a legal document. Boundaries may be
generalized for this map scale. Private lands within government
reservations may not be shown. Obtain permission before
entering private lands.

Imagery.....SPOT, © July 2009
Roads.....Alaska Dept. of Transportation, Not Available
Names.....GNIS, Not Available
Hydrography.....National Hydrography Dataset, 2004 - 2018
Contours.....National Elevation Dataset, 2019
Boundaries.....Multiple sources; see metadata file 2018 - 2019
Public Land Survey System.....BLM, 2008
Wetlands.....FWS National Wetlands Inventory 2002

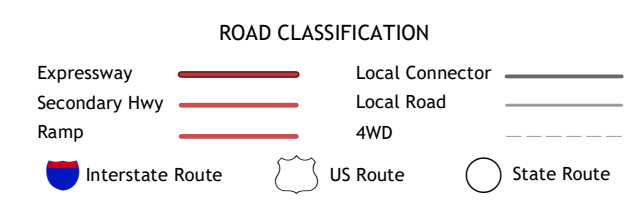


SCALE 1:25 000
CONTOUR INTERVAL 10 FEET
NORTH AMERICAN VERTICAL DATUM OF 1988
This map was produced to conform with the
National Geospatial Program US Topo Product Standard, 2011.
A metadata file associated with this product is draft version 0.6.17



1	2	3
4	5	6
7	8	

- 1 Teshekpuk D-5 SW
- 2 Teshekpuk D-5 SE
- 3 Teshekpuk D-4 SW
- 4 Teshekpuk C-5 NW
- 5 Teshekpuk C-4 NW
- 6 Teshekpuk C-5 SW
- 7 Teshekpuk C-5 SE
- 8 Teshekpuk C-4 SW



TESHEKPUK C-5 NE, AK

2020



NSN 7540-01-630-9000
NGA REF NO. USGS X 2.5 K 3 3 8 3 5 0