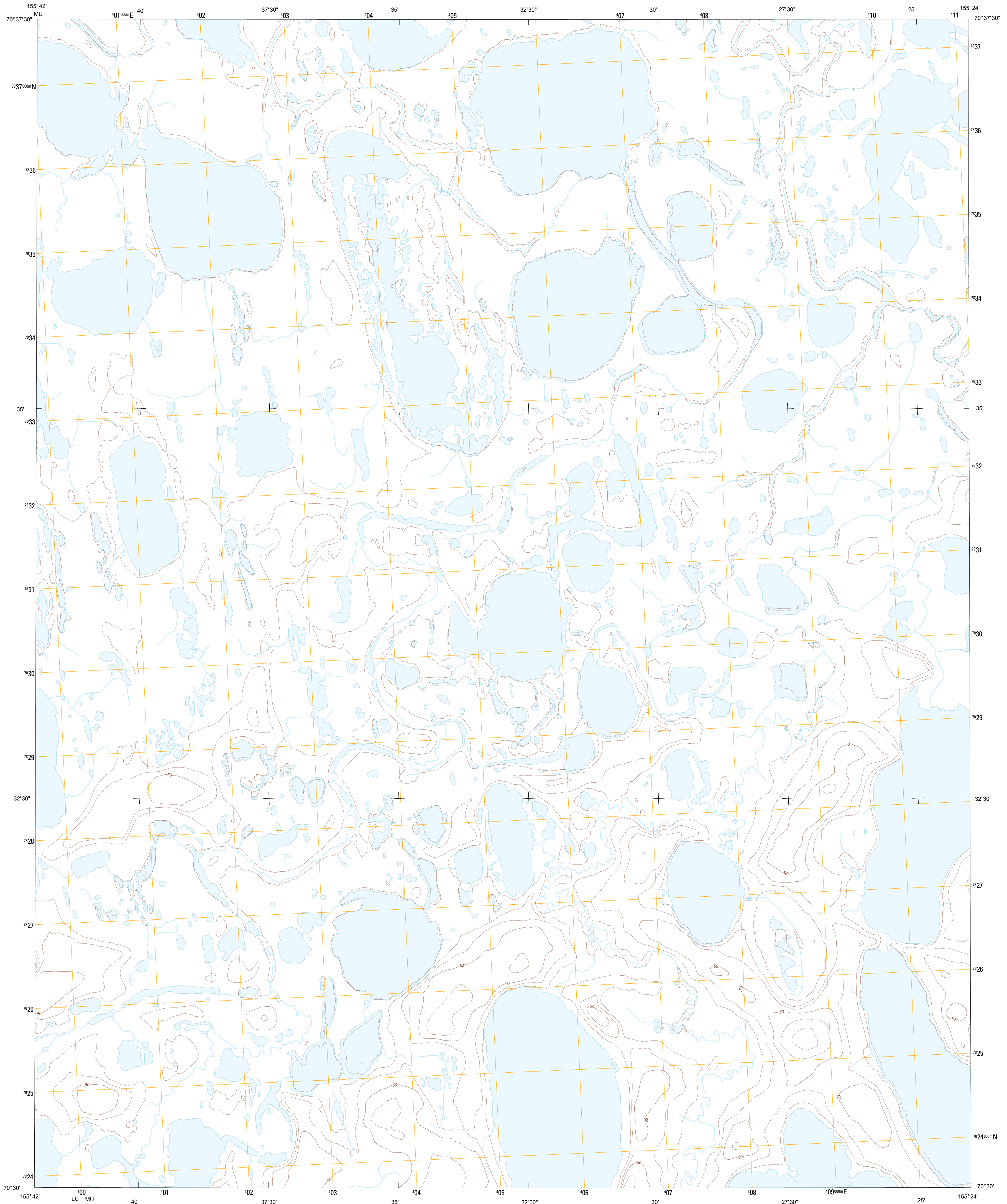




U.S. DEPARTMENT OF THE INTERIOR
U. S. GEOLOGICAL SURVEY

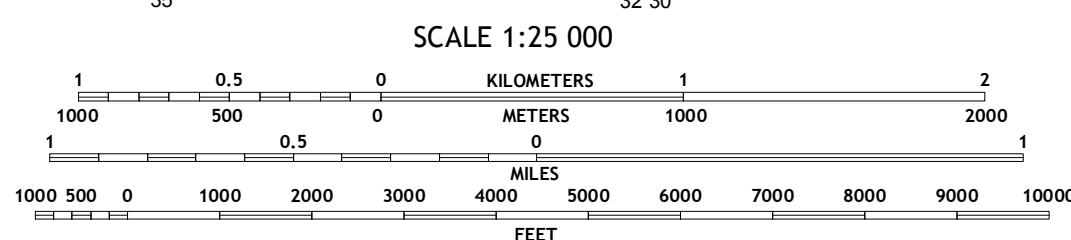
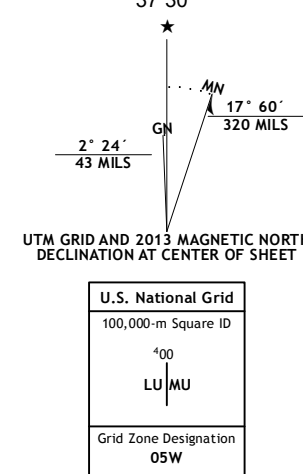


TESHEKPUK C-5 SE QUADRANGLE
ALASKA-NORTH SLOPE BOROUGH
7.5-MINUTE SERIES

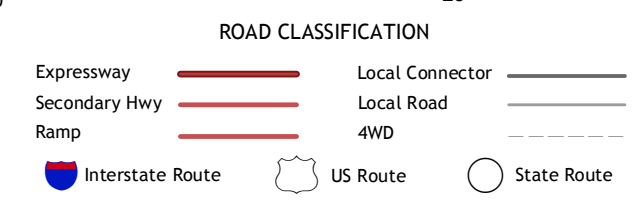


Produced by the United States Geological Survey
North American Datum of 1983 (NAD83)
World Geodetic System of 1984 (WGS84). Projection and
1 000-meter grid: Universal Transverse Mercator, Zone 05W

Imagery.....SPOT, ©2009 - 2010
Roads.....©2006-2013 TomTom
Names.....GNIS, 2013
Hydrography.....National Hydrography Dataset, 2009
Contours.....National Elevation Dataset, 2008
Boundaries.....Census, IBWC, IBC, USGS, 1972 - 2012
Public Land Survey System.....BLM, 2006 - 2008



QUADRANGLE LOCATION



CONTOUR INTERVAL 10 FEET
NORTH AMERICAN VERTICAL DATUM OF 1988
CONTOURS MAY NOT MEET NATIONAL MAP ACCURACY STANDARDS
This map was produced to conform with the
National Geospatial Program US Topo Product Standard, 2011.
A metadata file associated with this product is draft version 0.6.10.

1	2	3
4	5	6
7	8	

ADJOINING QUADRANGLES

- 1 Teshekpuk (C-5) NW
- 2 Teshekpuk (C-5) NE
- 3 Teshekpuk (C-4) NW
- 4 Teshekpuk (C-5) SW
- 5 Teshekpuk (C-4) SW
- 6 Teshekpuk (B-5) NW
- 7 Teshekpuk (B-5) NE
- 8 Teshekpuk (B-4) NW

TESHEKPUK C-5 SE, AK
2013



NSW REF. NO. U.S.G.S. 6-2-2013-05030