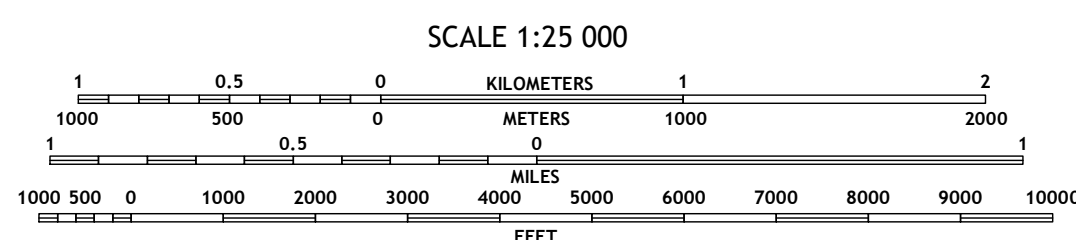
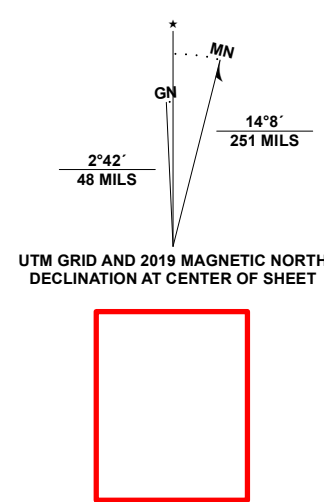


**Produced by the United States Geological Survey**

North American Datum of 1983 (NAD83)  
World Geodetic System of 1984 (WGS84). Projection and  
1 000-meter grid/Universal Transverse Mercator, Zone 5W  
This map is not a legal document. Boundaries may be  
generalized for this map scale. Private lands within government  
reservations may not be shown. Obtain permission before  
entering private lands.

Imagery.....SPOT, © June 2010  
Roads.....Alaska Dept. of Transportation, Not Available  
Names.....GHS, 1981 - 2009  
Hydrography.....National Hydrography Dataset, 2001 - 2018  
Contours.....National Elevation Dataset, 2019  
Boundaries.....Multiple sources; see metadata file 2018 - 2019  
Public Land Survey System.....BLM, 2008  
Wetlands.....FWS National Wetlands Inventory 1979 - 2002



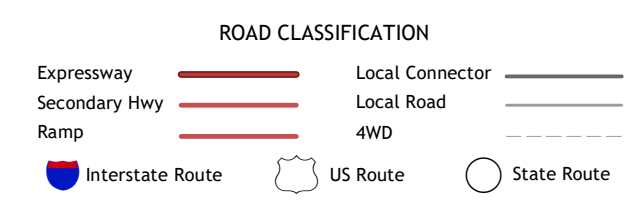
This map was produced to conform with the  
National Geospatial Program US Topo Product Standard, 2011.  
A metadata file associated with this product is draft version 0.6.17



1	2	3
4	5	6
7	8	

ADJOINING QUADRANGLES

- 1 Barrow A-3 SW
- 2 Barrow A-3 SE
- 3 Barrow A-2 SW
- 4 Meade River D-1 NE
- 5 Teshekpuk D-5 NE
- 6 Meade River D-1 SE
- 7 Teshekpuk D-5 SW
- 8 Teshekpuk D-5 SE



**TESHEKPUK D-5 NW, AK**

2020

