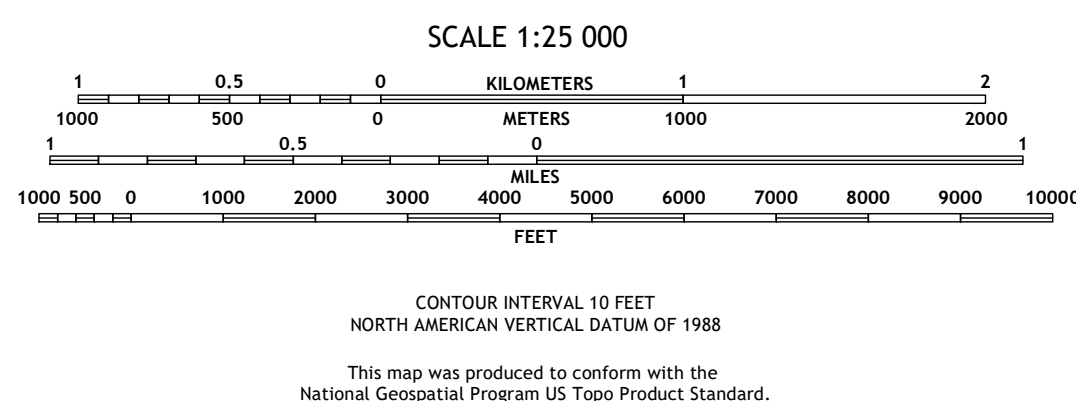
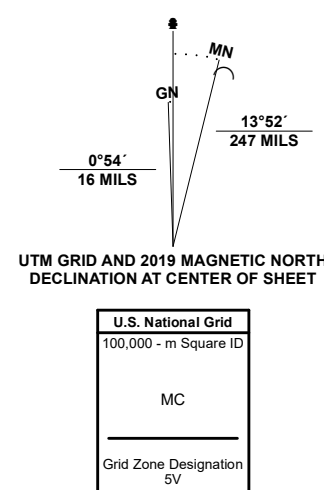


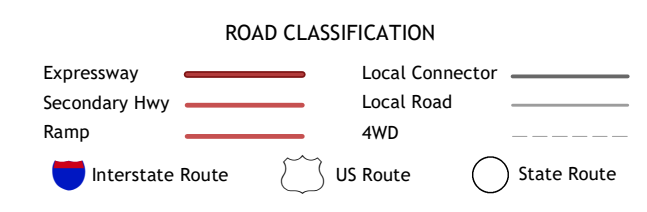
Produced by the United States Geological Survey  
North American Datum of 1983 (NAD83)  
World Geodetic System of 1984 (WGS84). Projection and  
1 000-meter grid/Universal Transverse Mercator, Zone 5V  
This map is not a legal document. Boundaries may be  
generalized for this map scale. Private lands within government  
reservations may not be shown. Obtain permission before  
entering private lands.

Imagery.....SPOT, © June 2016 - August 2019  
Roads.....Alaska Dept. of Transportation, Not Available  
Names.....GNS, 1981 - 2011  
Hydrography.....National Hydrography Dataset, 2004 - 2018  
Contours.....National Elevation Dataset, 2021  
Boundaries.....Multiple sources; see metadata file 2012 - 2021  
Public Land Survey System.....BLM, 2008  
Wetlands.....FWS National Wetlands Inventory 1979 - 1982



1	2	3
4	5	6
7	8	9

ADJOINING QUADRANGLES



- 1 Trinity Islands D-1 SW
- 2 Trinity Islands D-1 SE
- 3 Kaguyak D-6 SW
- 4 Kaguyak C-6 NW
- 5 Trinity Islands C-1 SE
- 6 Trinity Islands C-1 SW
- 7 Kaguyak C-6 SW

