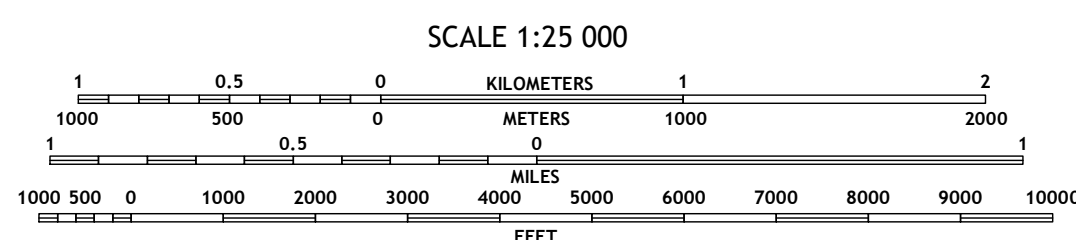
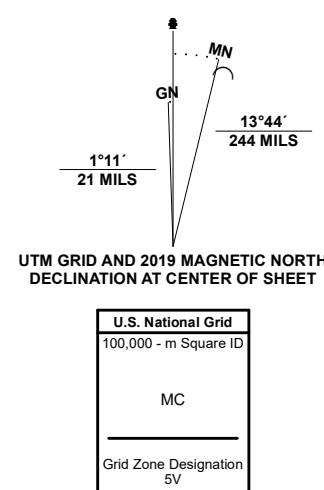


Produced by the United States Geological Survey

North American Datum of 1983 (NAD83)
World Geodetic System of 1984 (WGS84). Projection and
1 000-meter grid/Universal Transverse Mercator, Zone 5V
This map is not a legal document. Boundaries may be
generalized for this map scale. Private lands within government
reservations may not be shown. Obtain permission before
entering private lands.

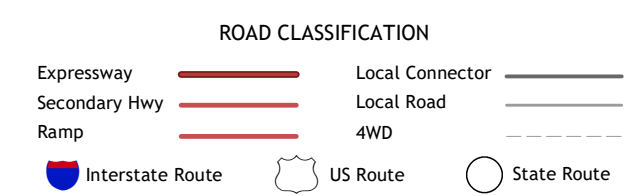
Imagery.....SPOT, © June 2014 - March 2020
Roads.....Alaska Dept. of Transportation, Not Available
Names.....GNS, 2000 - 2011
Hydrography.....National Hydrography Dataset, 2004 - 2018
Contours.....National Elevation Dataset, 2021
Boundaries.....Multiple sources; see metadata file 2012 - 2021
Public Land Survey System.....BLM, 2008
Wetlands.....FWS National Wetlands Inventory 1979



1	2
3	4
5	

ADJOINING QUADRANGLES

- 1 Trinity Islands C-2 SW
- 2 Trinity Islands C-1 SW
- 3 Trinity Islands B-2 NW
- 4 Trinity Islands B-2 NE
- 5 Trinity Islands C-1 OE S NW



TRINITY ISLANDS C-2 SE, AK

2021

