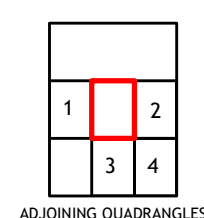
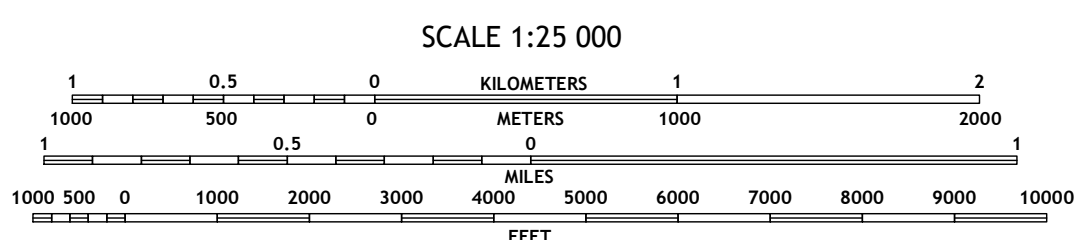
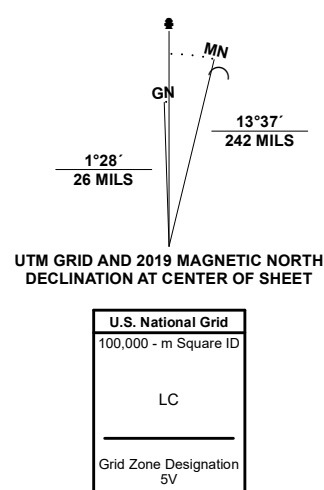


Produced by the United States Geological Survey

North American Datum of 1983 (NAD83)
World Geodetic System of 1984 (WGS84) - Projection and
1 000-meter grid/Universal Transverse Mercator, Zone 5V
This map is not a legal document. Boundaries may be
generalized for this map scale. Private lands within government
reservations may not be shown. Obtain permission before
entering private lands.
Imagery.....SPOT, © March 2019 - April 2019
Roads.....Alaska Dept. of Transportation, Not Available
Names.....GNS, 1981 - 2010
Hydrography.....National Hydrography Dataset, 2004 - 2018
Contours.....National Elevation Dataset, 2021
Boundaries.....Multiple sources; see metadata file 2012 - 2021
Public Land Survey System.....BLM, 2008
Wetlands.....FWS National Wetlands Inventory 1979



- 1 Trinity Islands C-3 SW
- 2 Trinity Islands C-2 SW
- 3 Trinity Islands B-3 NE
- 4 Trinity Islands B-2 NW

