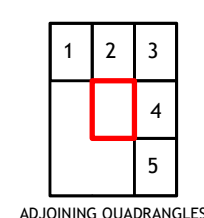
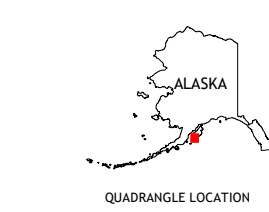
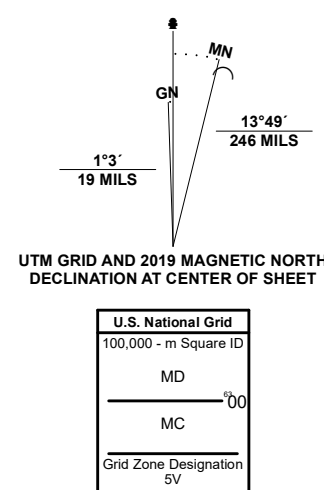


**Produced by the United States Geological Survey**

North American Datum of 1983 (NAD83)  
World Geodetic System of 1984 (WGS84). Projection and  
1 000-meter grid/Universal Transverse Mercator, Zone 5V  
This map is not a legal document. Boundaries may be  
generalized for this map scale. Private lands within government  
reservations may not be shown. Obtain permission before  
entering private lands.  
Imagery.....SPOT, © July 2017 - March 2020  
Roads.....Alaska Dept. of Transportation, Not Available  
Names.....GHS, 1981 - 2010  
Hydrography.....National Hydrography Dataset, 2004 - 2018  
Contours.....National Elevation Dataset, 2021  
Boundaries.....Multiple sources; see metadata file 2012 - 2021  
Public Land Survey System.....BLM, 2008  
Wetlands.....FWS National Wetlands Inventory 1979



1 Trinity Islands D-2 NE  
2 Trinity Islands D-1 NW  
3 Trinity Islands D-1 NE  
4 Trinity Islands D-1 SE  
5 Trinity Islands C-1 NE

