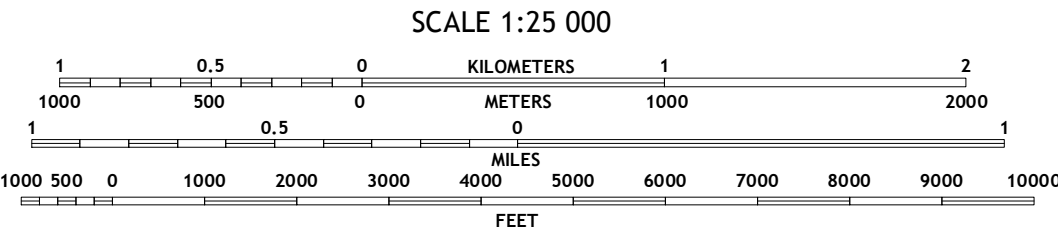
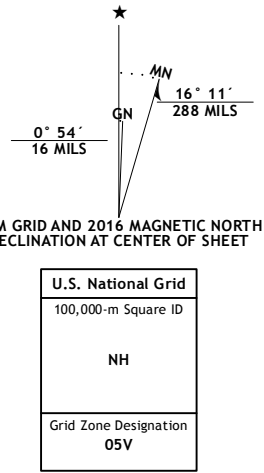


Produced by the United States Geological Survey
North American Datum of 1983 (NAD83)
World Geodetic System of 1984 (WGS84). Projection and
1 000-meter grid: Universal Transverse Mercator, Zone 05V
10 000-foot ticks: Alaska Coordinate System of 1983 (zone 4)

This map is not a legal document. Boundaries may be generalized for this map scale. Private lands within government reservations may not be shown. Obtain permission before entering private lands.

Imagery.....	SPOT®, 2009	2015
Roads.....	Alaska Dept. of Transportation,	2014
Names.....	GNIS,	2016
Hydrography.....	National Hydrography Dataset,	2010
Contours.....	National Elevation Dataset,	2012
Boundaries.....	Multiple sources; see metadata file,	1950 - 2016
Public Land Survey System.....	BLM, 2006	2008
Wetlands.....	FWS National Wetlands Inventory	1977 - 2014



CONTOUR INTERVAL 40 FEET
NORTH AMERICAN VERTICAL DATUM OF 1988

This map was produced to conform with the
National Geospatial Program US Topo Product Standard, 2011.
A metadata file associated with this product is draft version 0.6.18






1	2	3	1 Tyonek (B-6) SW
4		5	2 Tyonek (B-6) SE
6	7	8	3 Tyonek (B-5) SW
			4 Tyonek (A-6) NW
			5 Tyonek (A-5) NW
			6 Tyonek (A-6) SW
			7 Tyonek (A-6) SE
			8 Tyonek (A-5) SW

ADJOINING QUADRANGLES

ROAD CLASSIFICATION

Expressway		Local Connector	
Secondary Hwy		Local Road	
Ramp		4WD	

 Interstate Route  US Route  State Route

TYONEK A-6 NE, AK
2016

