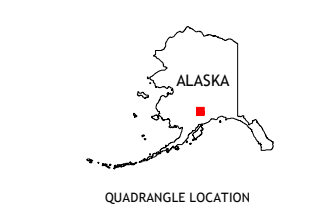
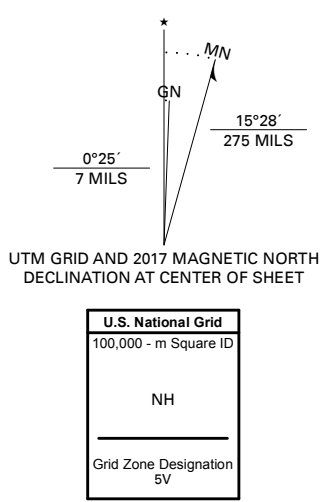


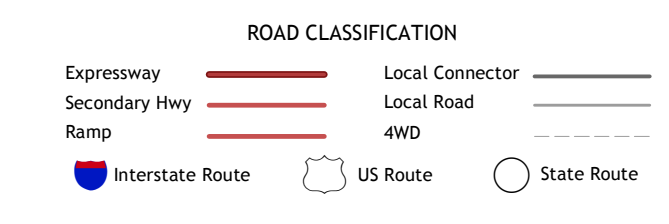
Produced by the United States Geological Survey
North American Datum of 1983 (NAD83)
World Geodetic System of 1984 (WGS84). Projection and
1 000-meter grid/Universal Transverse Mercator, Zone 5V
This map is not a legal document. Boundaries may be
generalized for this map scale. Private lands within government
reservations may not be shown. Obtain permission before
entering private lands.

Imagery.....SPOT, © July 2011
Roads.....Alaska Dept. of Transportation, Not Available
Names.....GNS, 1981 - 2017
Hydrography.....National Hydrography Dataset, 2015
Contours.....National Elevation Dataset, 2001 - 2015
Boundaries.....Multiple sources; see metadata file 2014 - 2016
Public Land Survey System.....BLM, 2008 - 2017
Wetlands.....FWS National Wetlands Inventory Not Available



1	2	3
4	5	6
7	8	

ADJOINING QUADRANGLES



- 1 Tyonek A-8 NE
- 2 Tyonek A-7 NW
- 3 Tyonek A-7 NE
- 4 Tyonek A-8 SE
- 5 Tyonek A-7 SE
- 6 Kenai D-8 NE
- 7 Kenai D-7 NW
- 8 Kenai D-7 NE

