

Produced by the United States Geological Survey North American Datum of 1983 (NAD83) World Geodetic System of 1984 (WGS84) Projection and 1000-meter grid: Universal Transverse Mercator, Zone 05V 10 000-foot ticks: Alaska Coordinate System of 1983 (zone 4)

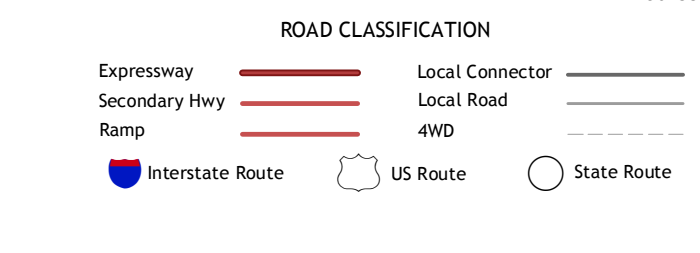
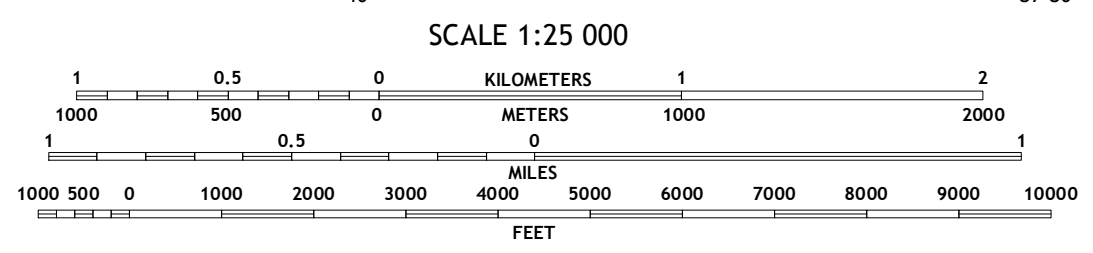
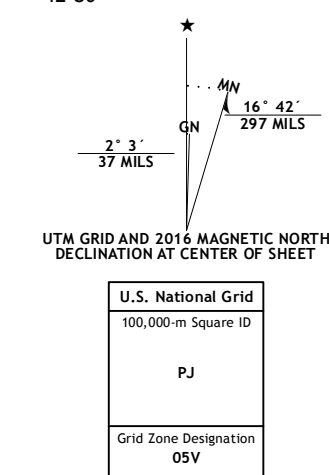


Table with 3 columns and 8 rows showing adjacent quadrangles: 1 Tyonek (C-3) SE, 2 Tyonek (C-2) SW, 3 Tyonek (C-2) SE, 4 Tyonek (B-3) NE, 5 Tyonek (B-2) NE, 6 Tyonek (B-3) SE, 7 Tyonek (B-2) SW, 8 Tyonek (B-2) SE

TYONEK B-2 NW, AK 2016

