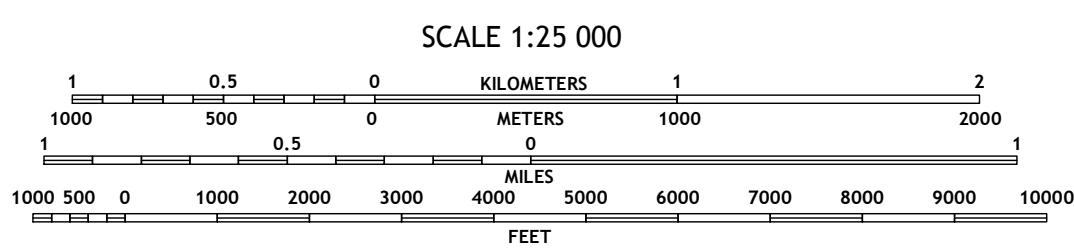

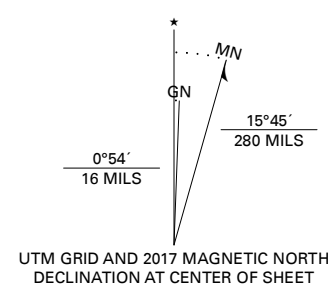


**Produced by the United States Geological Survey**

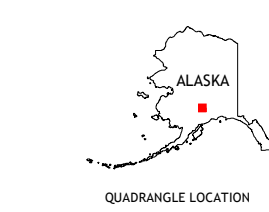
North American Datum of 1983 (NAD83)  
World Geodetic System of 1984 (WGS84). Projection and  
1 000-meter grid/Universal Transverse Mercator, Zone 5V  
This map is not a legal document. Boundaries may be  
generalized for this map scale. Private lands within government  
reservations may not be shown. Obtain permission before  
entering private lands.

Imagery.....SPOT, © September 2010  
Roads.....Alaska Dept. of Transportation, Not Available  
Names.....GNIS, Not Available  
Hydrography.....National Hydrography Dataset, 2002 - 2016  
Contours.....National Elevation Dataset, 2012  
Boundaries.....Multiple sources: see metadata file 2014 - 2016  
Public Land Survey System.....BLM, 2008 - 2017  
Wetlands.....FWS National Wetlands Inventory 1976 - 1978



CONTOUR INTERVAL 80 FEET  
NORTH AMERICAN VERTICAL DATUM OF 1988

This map was produced to conform with the  
National Geospatial Program US Topo Product Standard, 2011.  
A metadata file associated with this product is draft version 0.6.17



|   |   |   |
|---|---|---|
| 1 | 2 | 3 |
| 4 | 5 | 6 |
| 7 | 8 |   |

ADJOINING QUADRANGLES

- 1 Tyonek C-6 NW
- 2 Tyonek C-6 NE
- 3 Tyonek C-5 NW
- 4 Tyonek C-5 SW
- 5 Tyonek C-5 SE
- 6 Tyonek B-6 NW
- 7 Tyonek B-6 NE
- 8 Tyonek B-5 NW

| ROAD CLASSIFICATION |                  |
|---------------------|------------------|
|                     | Expressway       |
|                     | Secondary Hwy    |
|                     | Ramp             |
|                     | Interstate Route |
|                     | US Route         |
|                     | State Route      |
|                     | Local Connector  |
|                     | Local Road       |
|                     | 4WD              |

