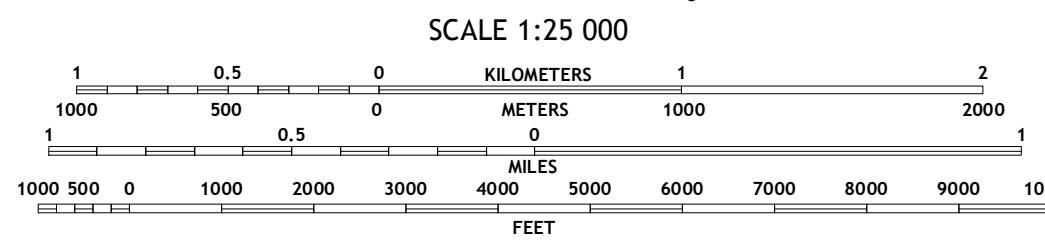
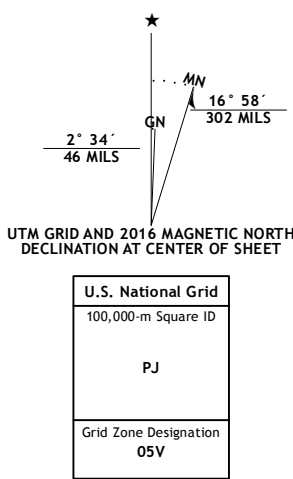


Produced by the United States Geological Survey North American Datum of 1983 (NAD83) World Geodetic System of 1984 (WGS84) Projection and 1000-meter grid: Universal Transverse Mercator, Zone 05V 10 000-foot ticks: Alaska Coordinate System of 1983 (zone 4)

This map is not a legal document. Boundaries may be generalized for this map scale. Private lands within government reservations may not be shown. Obtain permission before entering private lands.

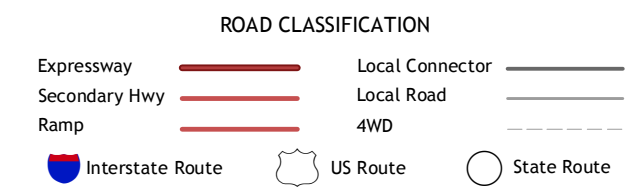
Table with 2 columns: Feature Name and Date. Includes Imagery (SPOTD, 2009-2015), Roads (Alaska Dept. of Transportation, 2014), Names (GNIS, 2016), Hydrography (National Hydrography Dataset, 2010), Contours (National Elevation Dataset, 2013), Boundaries (Multiple sources, 1950-2016), Public Land Survey System (BLM, 2006-2008), and Wetlands (FWS National Wetlands Inventory, 1977-2014).



This map was produced to conform with the National Geospatial Program US Topo Product Standard, 2011. A metadata file associated with this product is draft version 0.6.18



Table showing the 3x3 grid of adjoining quadrangles with numbers 1 through 9.



TYONEK D-1 SE, AK 2016

