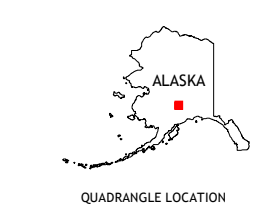
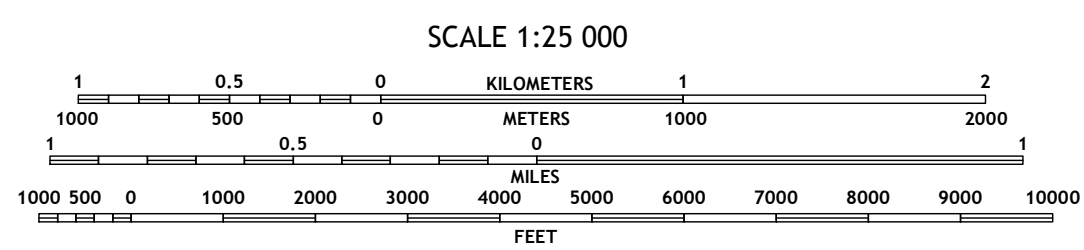
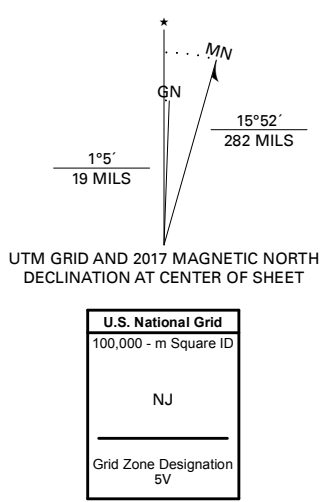


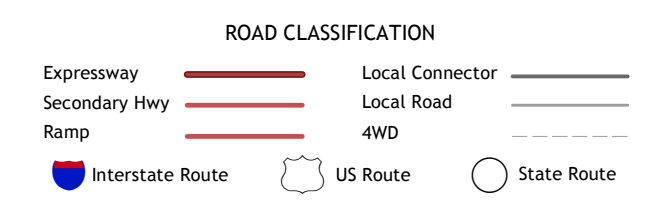
**Produced by the United States Geological Survey**  
North American Datum of 1983 (NAD83)  
World Geodetic System of 1984 (WGS84). Projection and 1 000-meter grid/Universal Transverse Mercator, Zone 5V  
This map is not a legal document. Boundaries may be generalized for this map scale. Private lands within government reservations may not be shown. Obtain permission before entering private lands.

Imagery.....SPOT, © September 2010  
Roads.....Alaska Dept. of Transportation, Not Available Names  
Names.....GNS, Not Available  
Hydrography.....National Hydrography Dataset, 2016  
Contours.....National Elevation Dataset, 2012  
Boundaries.....Multiple sources; see metadata file 2014 - 2016  
Public Land Survey System.....BLM, 2008 - 2017  
Wetlands.....FWS National Wetlands Inventory 1976 - 1979



1	2
3	4
5	6
7	

ADJOINING QUADRANGLES



1 Talkeetna A-4 SW  
2 Talkeetna A-4 SE  
3 Tyonek D-6 NE  
4 Tyonek D-6 NE  
5 Tyonek D-6 SE  
6 Tyonek D-5 SW  
7 Tyonek D-5 SE

**TYONEK D-5 NW, AK**  
2017

