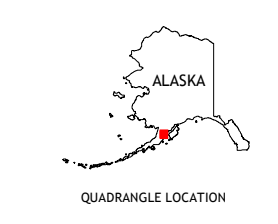
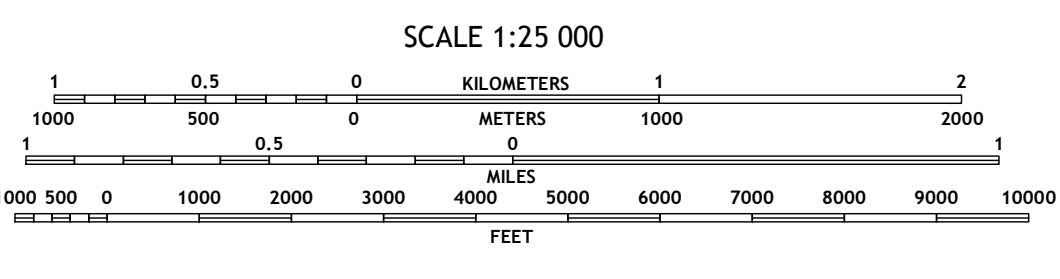



Produced by the United States Geological Survey  
North American Datum of 1983 (NAD83)  
World Geodetic System of 1984 (WGS84). Projection and 1 000-meter grid/Universal Transverse Mercator, Zone 4V  
This map is not a legal document. Boundaries may be generalized for this map scale. Private lands within government reservations may not be shown. Obtain permission before entering private lands.  
Imagery.....SPOT, © September 2010  
Roads.....Alaska Dept. of Transportation, Not Available Names.....GNS, 1981  
Hydrography.....National Hydrography Dataset, 2000 - 2018  
Contours.....National Elevation Dataset, 2019  
Boundaries.....Multiple sources; see metadata file 2017 - 2018  
Public Land Survey System.....BLM, 2008  
Wetlands.....FWS National Wetlands Inventory Not Available



ADJOINING QUADRANGLES

1	2	3
4	5	6
7	8	

1 Ugashik C-2 SW  
2 Ugashik C-2 SE  
3 Ugashik C-1 SW  
4 Ugashik B-2 NW  
5 Ugashik B-1 NW  
6 Ugashik B-2 SW  
7 Ugashik B-2 SE  
8 Ugashik B-1 SW

