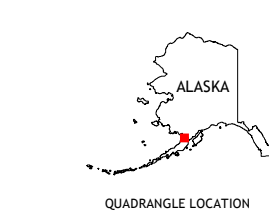
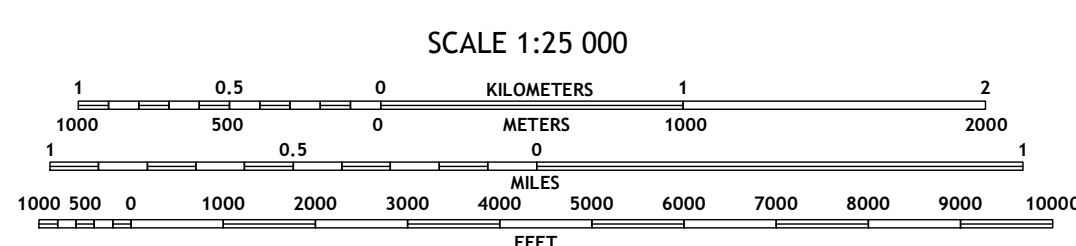
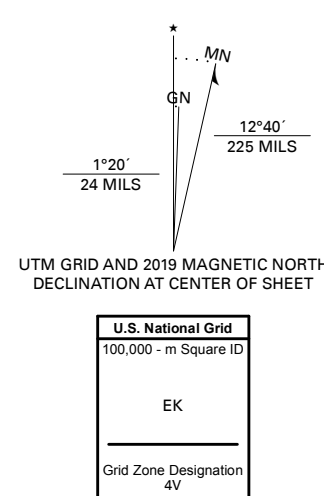


Produced by the United States Geological Survey
 North American Datum of 1983 (NAD83)
 World Geodetic System of 1984 (WGS84). Projection and
 1 000-meter grid/Universal Transverse Mercator, Zone 4V
 This map is not a legal document. Boundaries may be
 generalized for this map scale. Private lands within government
 reservations may not be shown. Obtain permission before
 entering private lands.

Imagery.....SPOT, © September 2010
 Roads.....Alaska Dept. of Transportation, Not Available
 Names.....GNIS, Not Available
 Hydrography.....National Hydrography Dataset, 1899 - 2018
 Contours.....National Elevation Dataset, 2019
 Boundaries.....Multiple sources; see metadata file 2017 - 2018
 Public Land Survey System.....BLM, 2008
 Wetlands.....FWS National Wetlands Inventory Not Available



1	2	3
4	5	6
7	8	

ADJOINING QUADRANGLES

ROAD CLASSIFICATION

Expressway
 Secondary Hwy
 Ramp

Local Connector
 Local Road
 4WD
 US Route
 State Route

- 1 Ugashik D-5 NW
- 2 Ugashik D-5 NE
- 3 Ugashik D-4 NW
- 4 Ugashik D-5 SW
- 5 Ugashik D-4 SW
- 6 Ugashik C-5 NW
- 7 Ugashik C-5 NE
- 8 Ugashik C-4 NW

