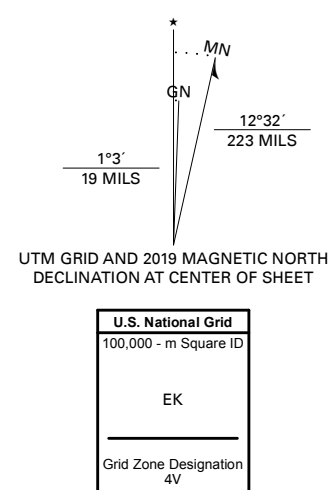
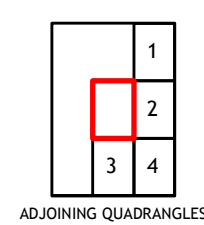


Produced by the United States Geological Survey
 North American Datum of 1983 (NAD83)
 World Geodetic System of 1984 (WGS84) - Projection and
 1 000-meter grid/Universal Transverse Mercator, Zone 4V
 This map is not a legal document. Boundaries may be
 generalized for this map scale. Private lands within government
 reservations may not be shown. Obtain permission before
 entering private lands.

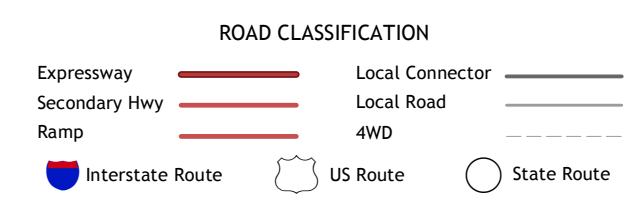
Imagery.....SPOT, © September 2010
 Roads.....Alaska Dept. of Transportation, Not Available
 Names.....GNIS, Not Available
 Hydrography.....National Hydrography Dataset, 2000 - 2015
 Contours.....National Elevation Dataset, 2019
 Boundaries.....Multiple sources; see metadata file 2017 - 2018
 Public Land Survey System.....BLM, 2008
 Wetlands.....FWS National Wetlands Inventory Not Available



This map was produced to conform with the
National Geospatial Program US Topo Product Standard, 2011.
A metadata file associated with this product is draft version 0.6.17



1 Ugashik D-5 NW
2 Ugashik D-5 SW
3 Ugashik C-6 NE
4 Ugashik C-5 NW



UGASHIK D-6 SE, AK
2019

