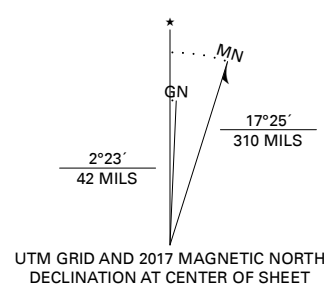


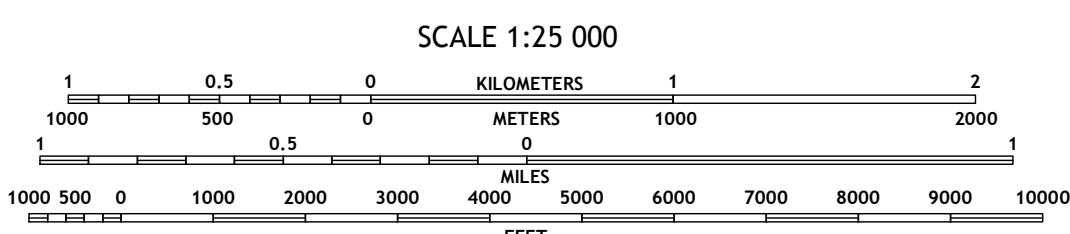

Produced by the United States Geological Survey

North American Datum of 1983 (NAD83) World Geodetic System of 1984 (WGS84). Projection and 1 000-meter grid/Universal Transverse Mercator, Zone 5W. This map is not a legal document. Boundaries within government reservations may not be shown. Obtain permission before entering private lands.

Imagery.....SPOT, © June 2010  
Roads.....Alaska Dept. of Transportation, Not Available  
Names.....GNS, Not Available  
Hydrography.....National Hydrography Dataset, 2002 - 2015  
Contours.....National Elevation Dataset, 2016  
Boundaries.....Multiple sources; see metadata file 2014 - 2016  
Public Land Survey System.....BLM, 2008 - 2017  
Wetlands.....FWS National Wetlands Inventory 1979 - 2002



UTM GRID AND 2017 MAGNETIC NORTH DECLINATION AT CENTER OF SHEET



CONTOUR INTERVAL 10 FEET NORTH AMERICAN VERTICAL DATUM OF 1988

This map was produced to conform with the National Geospatial Program US Topo Product Standard, 2011. A metadata file associated with this product is draft version 0.6.17



QUADRANGLE LOCATION

ADJOINING QUADRANGLES

1	2	3
4	5	6
7	8	

- 1 Umiat C-2 NE
- 2 Umiat C-1 NW
- 3 Umiat C-1 NE
- 4 Umiat C-2 SE
- 5 Umiat C-1 SE
- 6 Umiat B-2 NE
- 7 Umiat B-1 NW
- 8 Umiat B-1 NE

ROAD CLASSIFICATION

Expressway	Local Connector
Secondary Hwy	Local Road
Ramp	4WD

Legend for road types: Interstate Route (blue shield), US Route (white shield), State Route (black circle).



NSN 7540-01-603-5120-8  
NGA REF NO. USGS X 2.5 K 3 3 6 5 0 4