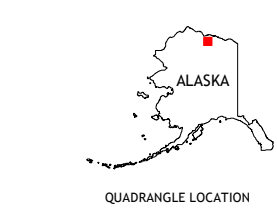
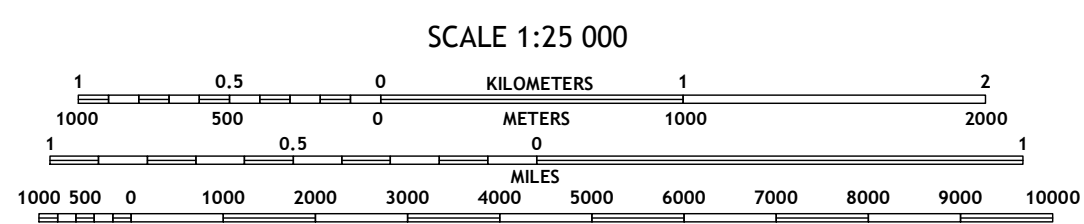



Produced by the United States Geological Survey
 North American Datum of 1983 (NAD83)
 World Geodetic System of 1984 (WGS84). Projection and
 1 000-meter grid/Universal Transverse Mercator, Zone 5W/6W
 This map is not a legal document. Boundaries may be
 generalized for this map scale. Private lands within government
 reservations may not be shown. Obtain permission before
 entering private lands.

Imagery.....SPOT, © August 2010
 Roads.....Alaska Dept. of Transportation, Not Available
 Names.....GNS, Not Available
 Hydrography.....National Hydrography Dataset, 2002 - 2015
 Contours.....National Elevation Dataset, 2016
 Boundaries.....Multiple sources; see metadata file 2014 - 2016
 Public Land Survey System.....BLM, 2008 - 2016
 Wetlands.....FWS National Wetlands Inventory 1979 - 2002



ADJOINING QUADRANGLES

1	2	3
4	5	6
7	8	

ROAD CLASSIFICATION

Expressway	Local Connector
Secondary Hwy	Local Road
Ramp	4WD
Interstate Route	US Route
	State Route

UMIAT D-1 NE, AK
2017

NSN 7540-01-603-5122-3
NGA REF NO. USGS X 2.5 K 3 2.6 5 3.3